Texas Division of Emergency Management
Texas State Operations Center

Situation Awareness Brief

Sunday, May 17th 2020
As of 0900 CST

Incidents Reported to the State Operations Center (last 24 hours)

DATE	EVENT / INCIDENT	LOCATION (City/County)	Final Report: Y/N
05/16/20	Initial Report of a Structure Fire	Cameron County	N
05/16/20	Update Report #1 of a Structure Fire	Cameron County	N
05/17/20	Initial Report of a Road Closure (IH 35)	Hill County	N
05/17/20	Update Report # 1 of a Road Closure (IH 35)	Hill County	N

Informational Products Distributed by the State Operations Center

DATE	SUBJECT
05/16/20	20-0003 COVID-19 2020 SITREP 58
05/16/20	State of Texas NWS Weather Update - 9:30am Saturday, May 16th, 2020
05/16/20	NWS West Gulf River Forecast Center: Weekend Heavy Rain/River Flood Update
05/16/20	AMBER Alert - Atascosa CO SO - Collins
05/16/20	AMBER Alert - Atascosa CO SO - Collins (Updated Flyers)
05/16/20	AMBER Alert - UPDATE - Atascosa CO SO – Collins
05/16/20	NWS Shreveport Damage Survey for 05/16/2020 Tornado Event
05/17/20	Daily NWS Threat Brief for Saturday, May 17, 2020 for FEMA Region 6

Weather Forecast

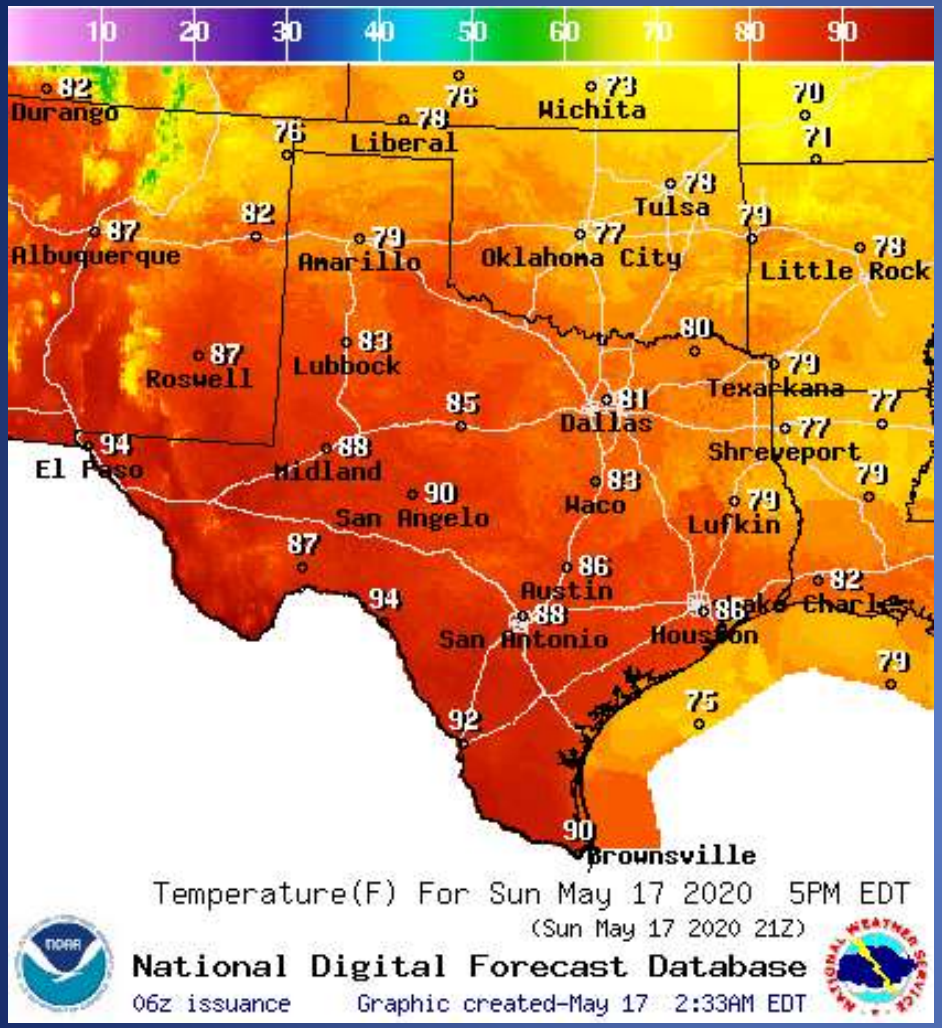

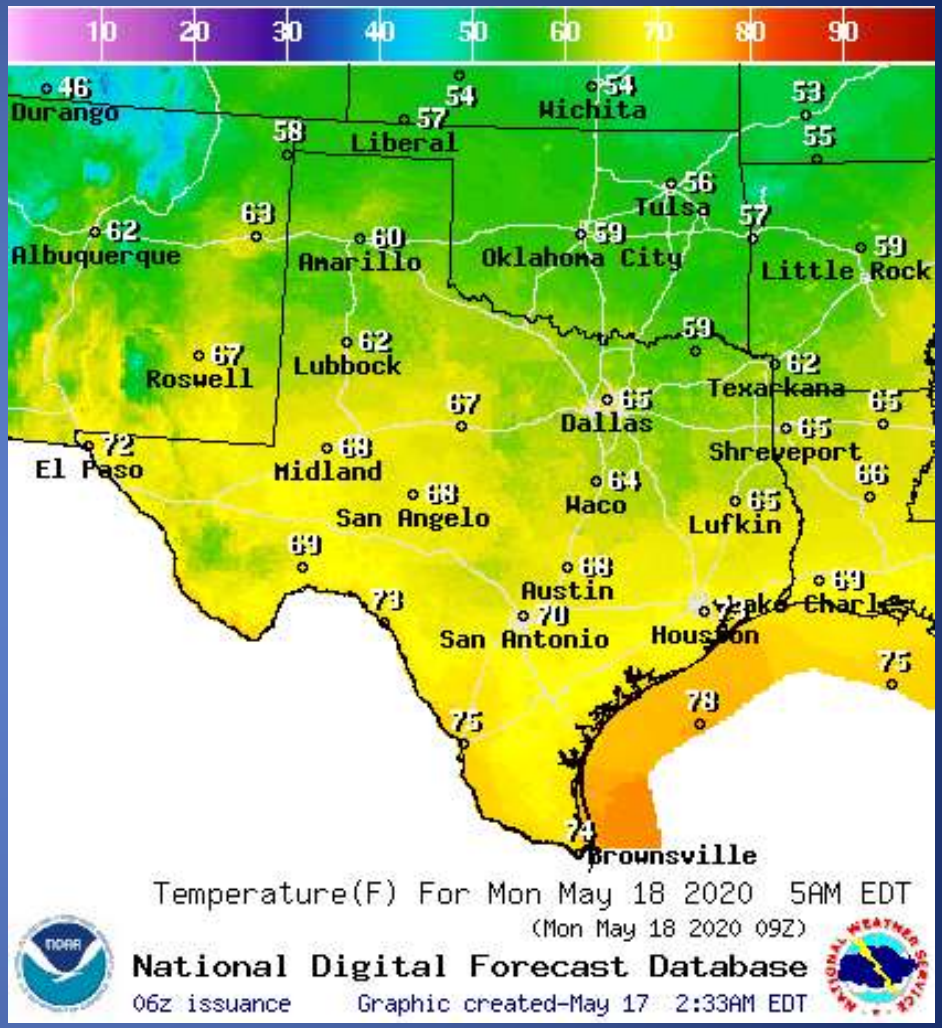

Highs

Lows

Weather Forecast

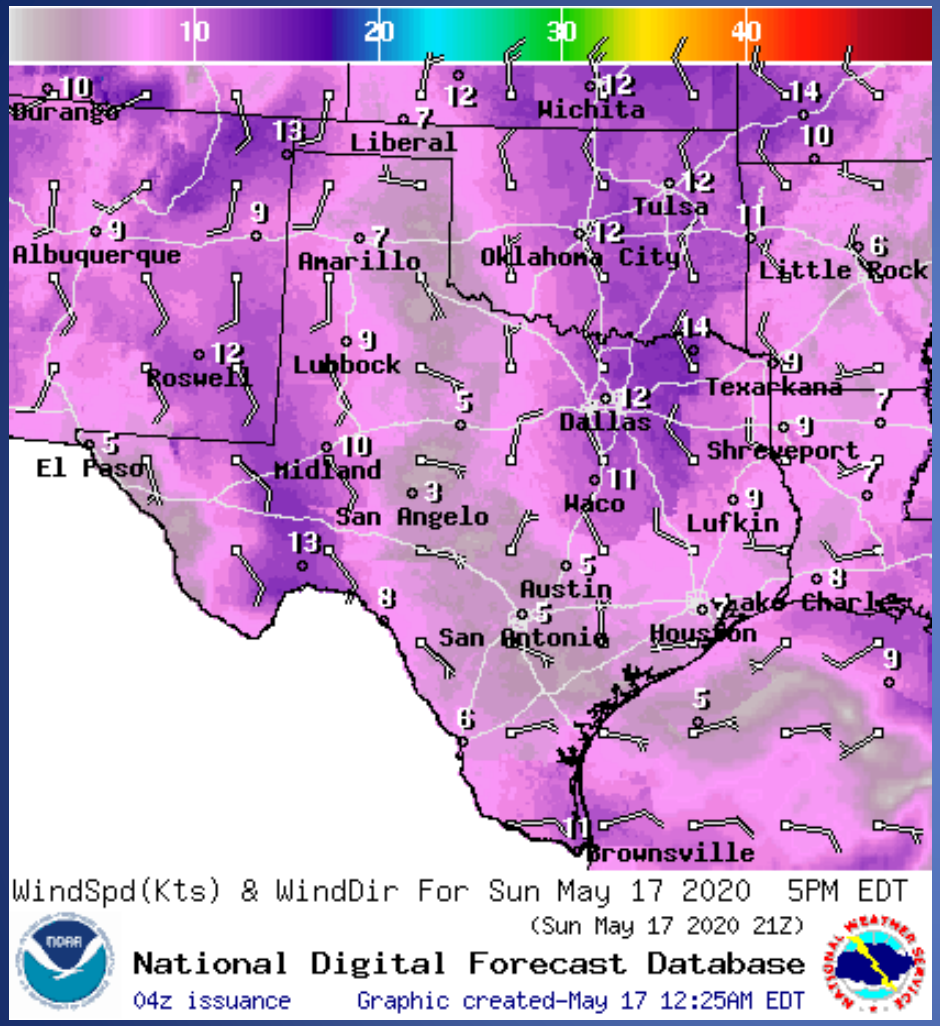

Wind Speeds

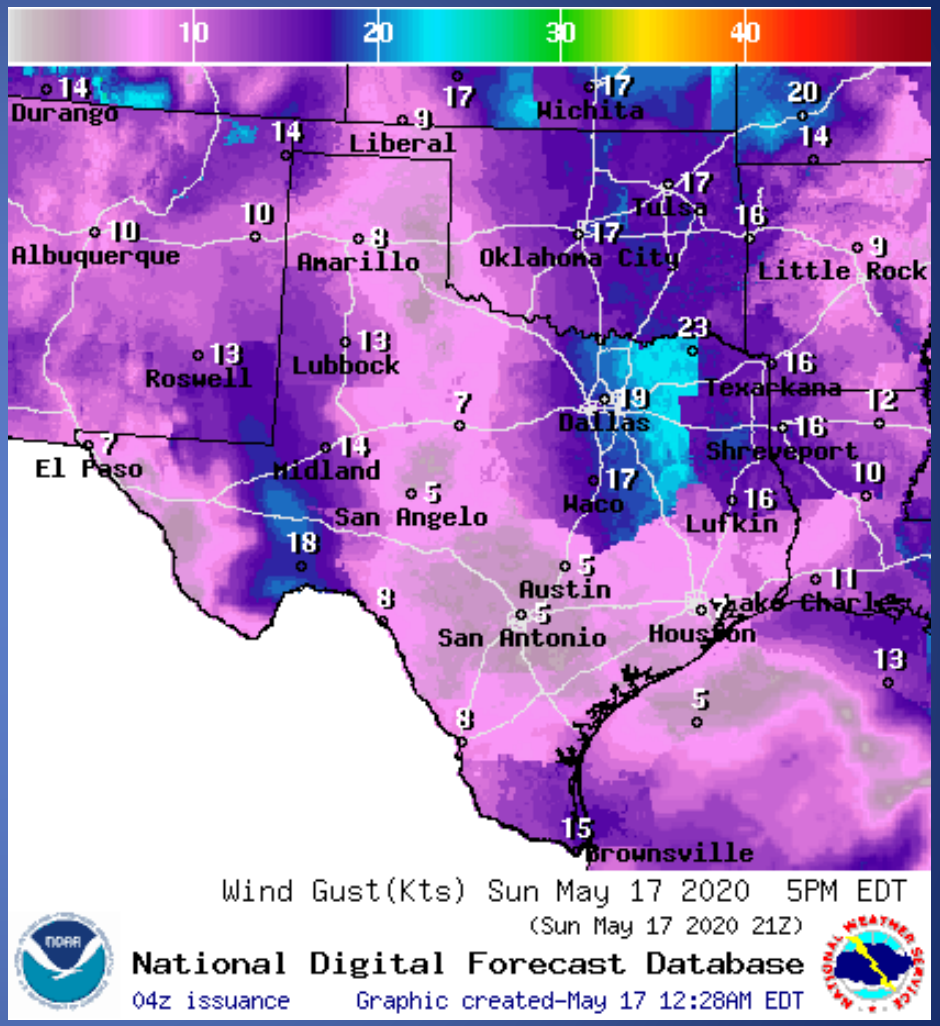

Gusts

Hazardous Weather

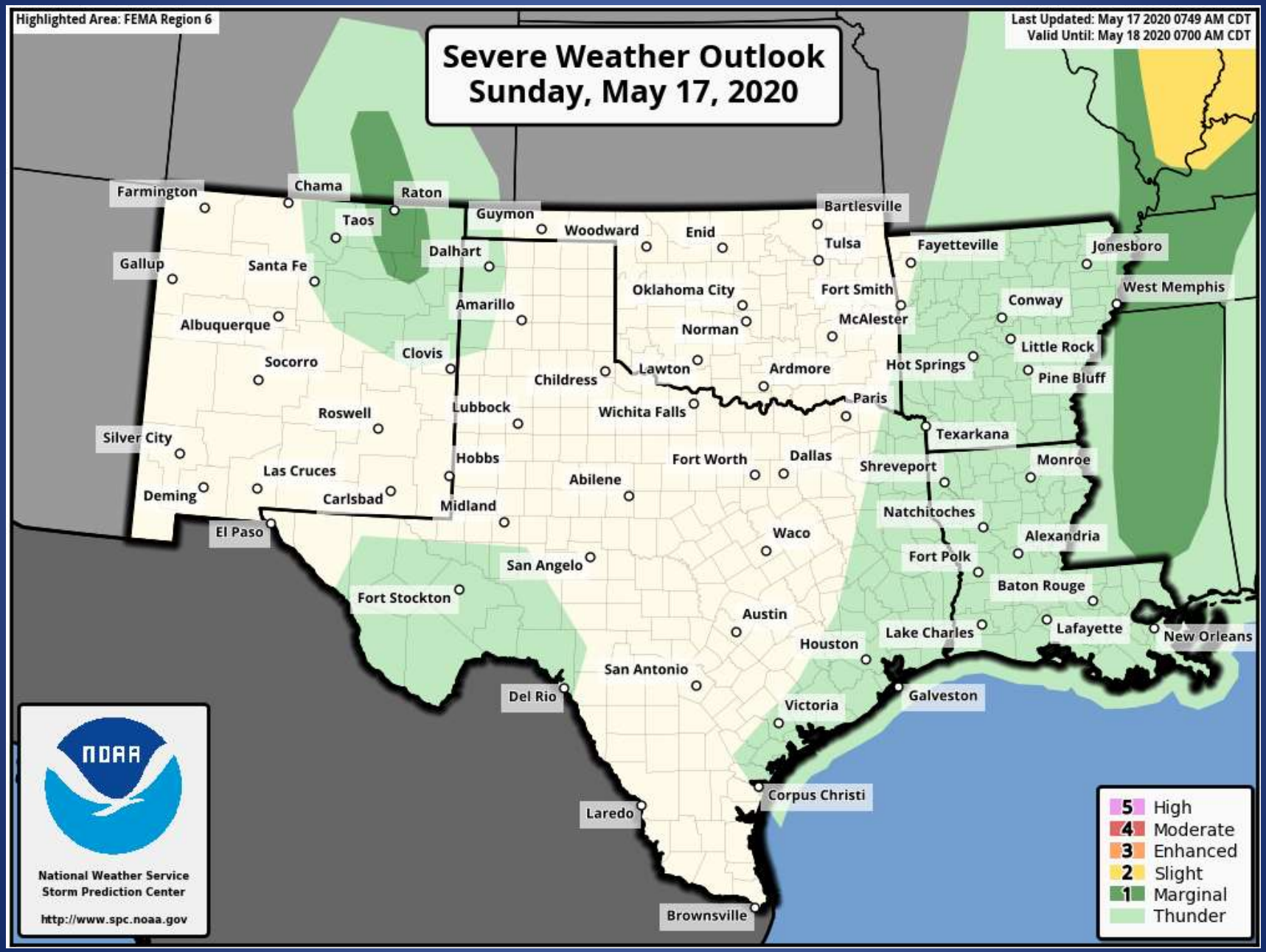

Weather Warning/Advisories Issued

DATE	WARNING TYPE	LOCATION
05/16/20	Flood Advisory	Brazos, Cameron, Grimes, Hidalgo, Madison, Walker and Willacy Counties
05/16/20	Severe Thunderstorm Warning	Cameron County
05/16/20	Urban and Small Stream Flood Advisory	Hidalgo County
05/16/20	Flood Warning	Bowie, Red River and Tarrant Counties; Denton Creek Near Justin affecting Denton County; Lake Fork Creek affecting Wood County; Navasota River Near Easterly affecting Leon and Robertson Counties; Sulphur River Near Talco affecting Franklin, Morris, Red River and Titus Counties; Trinity River at Dallas affecting Dallas County; White Rock Creek Near White Rock Creek at Greenville Ave affecting Dallas County;
05/16/20	Flood Advisory for Poor Drainage Areas	Cooke, Dallas, Denton, Ellis, Freestone, Hunt, Kaufman, Leon, Limestone, Navarro, Rains, Robertson, Rockwall, Tarrant, Van Zandt Counties
05/16/20	Flood Advisory for Poor Drainage Areas Extended	Dallas, Ellis, Kaufman, Navarro and Rockwall Counties
05/16/20	Tornado Watch	Bowie, Camp, Cass, Franklin, Harrison, Marion, Morris, Red River, Titus, Upshur and Wood Counties

Weather Warning/Advisories Issued

DATE	WARNING TYPE	LOCATION
05/16/20	Tornado Warning	Bowie, Cass and Red River Counties
05/16/20	Flash Flood Watch	Anderson, Collin, Cooke, Dallas, Delta, Denton, Ellis, Fannin, Freestone, Grayson, Henderson, Hill, Hopkins, Hunt, Johnson, Kaufman, Lamar, Limestone, Navarro, Rains, Rockwall, Tarrant and Van Zandt Counties
05/16/20	Flash Flood Warning	Bowie, Rains, Red River, Tarrant Counties
05/16/20	Flash Flood Warning Extended	Bowie and Red River Counties
05/17/20	Urban and Small Stream Flood Advisory	Bowie and Red River Counties
05/17/20	Urban and Small Stream Flood Advisory for Poor Drainage Areas	Dallas, Denton, Ellis, Hill, Johnson, Navarro and Tarrant Counties

Fire Danger Forecast

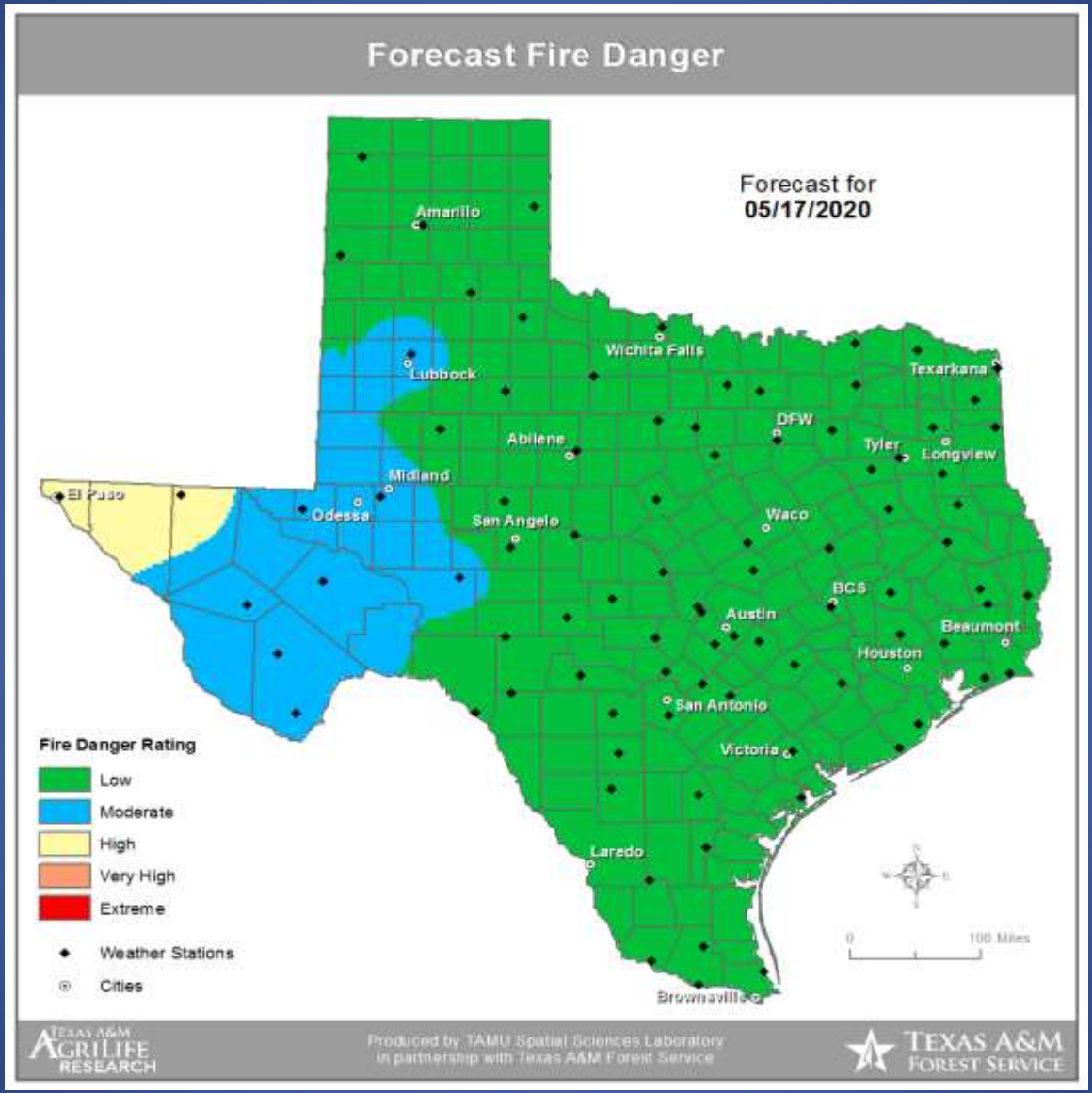

Burn Ban

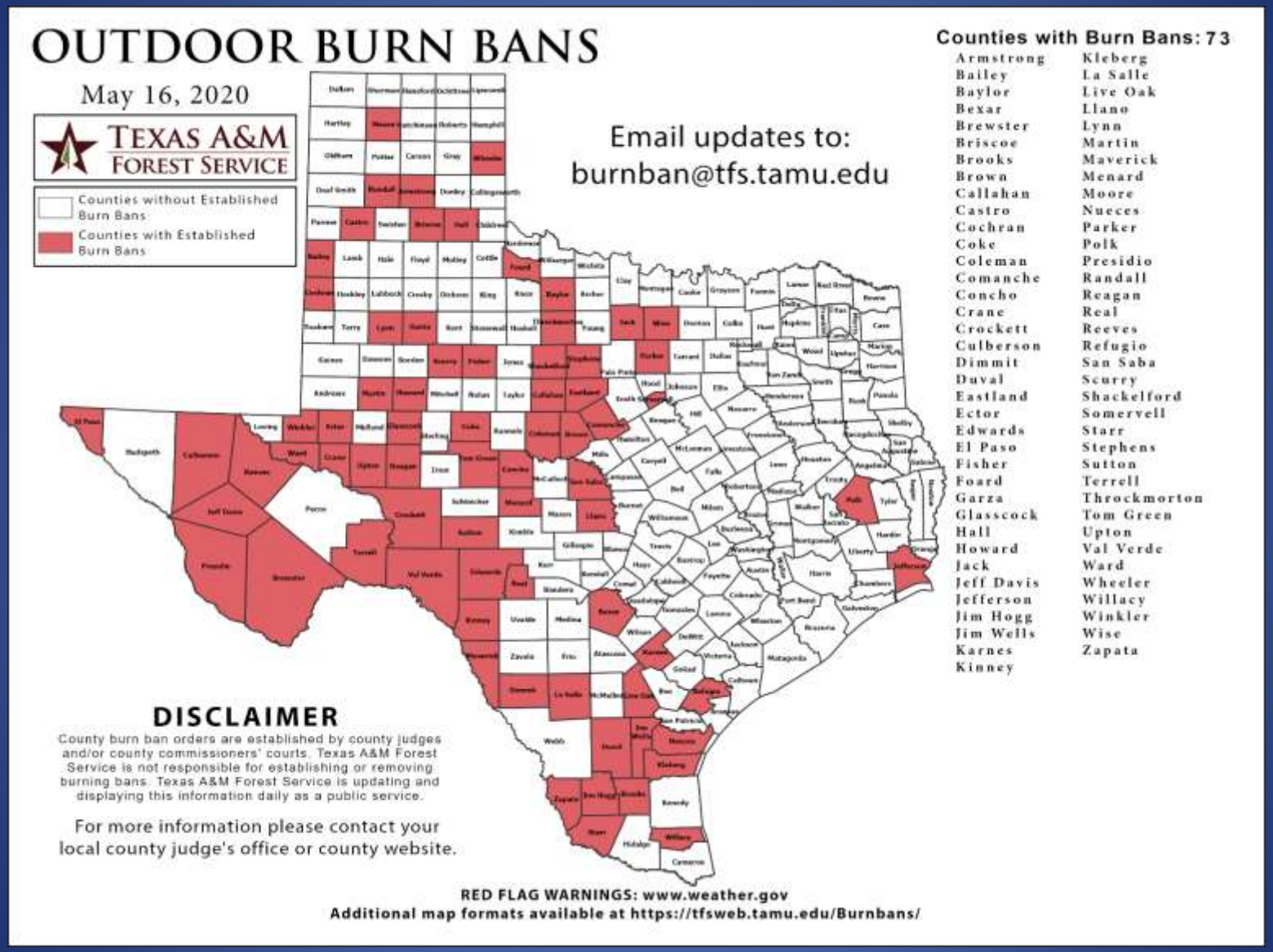
OUTDOOR BURN BANS
May 16, 2020
TEXAS A&M FOREST SERVICE
Counties without Established Burn Bans
Counties with Established Burn Bans
Email updates to:
burnban@tfs.tamu.edu
Counties with Burn Bans: 73
Armstrong
Bailey
Baylor
Bexar
Brewster
Briscoe
Brooks
Brown
Callahan
Castro
Cochran
Coke
Coleman
Comanche
Concho
Crane
Crockett
Culberson
Dimmit
Duval
Eastland
Ector
Edwards
El Paso
Fisher
Foard
Garza
Glasscock
Hall
Howard
Jack
Jeff Davis
Jefferson
Jim Hogg
Jim Wells
Karnes
Kinney
Kleberg
La Salle
Live Oak
Llano
Lynn
Martin
Maverick
Menard
Moore
Nueces
Parker
Polk
Presidio
Randall
Reagan
Real
Reeves
Refugio
San Saba
Scurry
Shackelford
Somervell
Starr
Stephens
Sutton
Terrell
Throckmorton
Tom Green
Upton
Val Verde
Ward
Wheeler
Willacy
Winkler
Wise
Zapata
DISCLAIMER
County burn ban orders are established by county judges and/or county commissioners' courts. Texas A&M Forest Service is not responsible for establishing or removing burning bans. Texas A&M Forest Service is updating and displaying this information daily as a public service.
For more information please contact your local county judge's office or county website.
RED FLAG WARNINGS: www.weather.gov
Additional map formats available at https://tfsweb.tamu.edu/Burnbans/

Keetch-Byram Drought Index

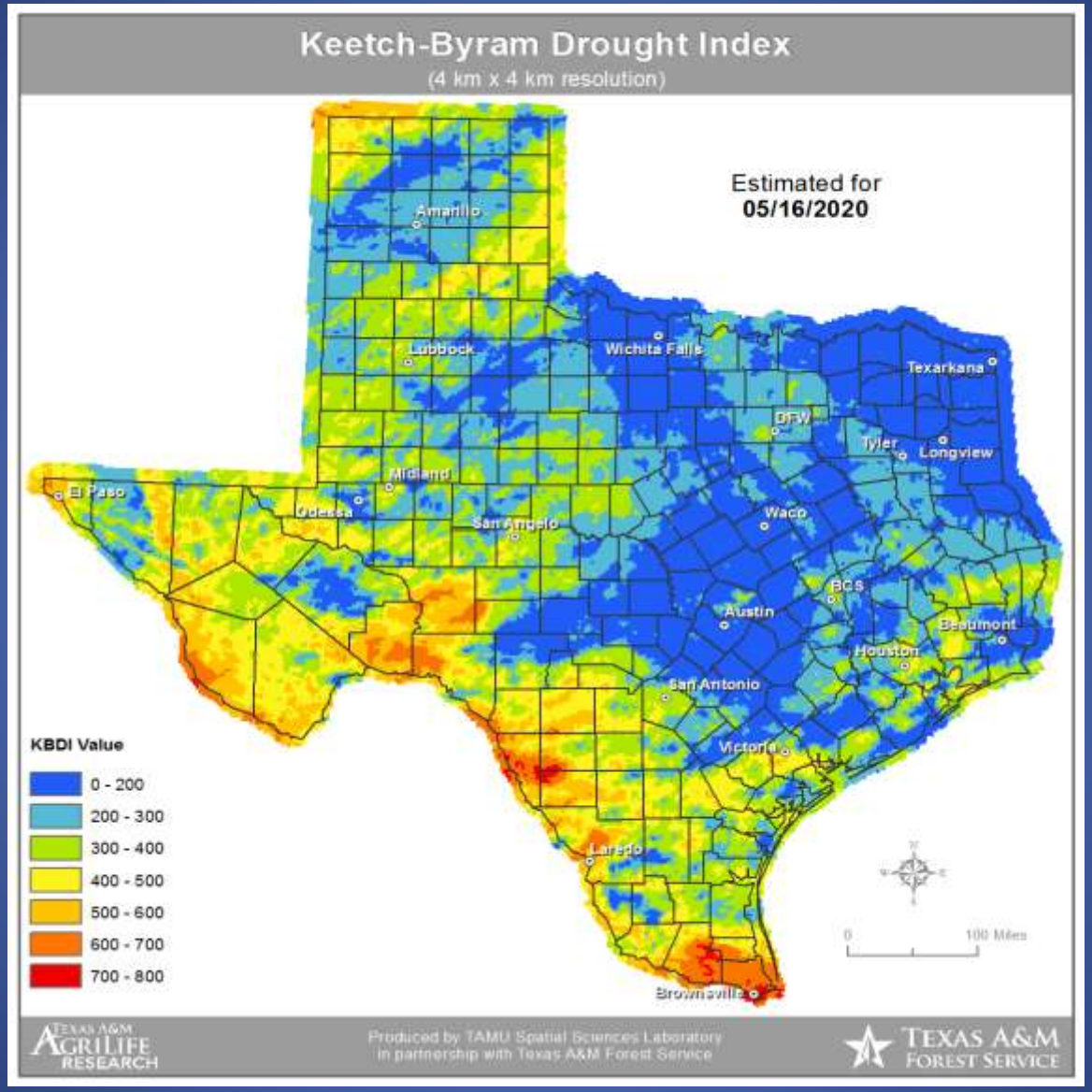

Fire Activity (*Last 24 Hours)

Reports 117 (no change) fires and 30,231 (no change) acres destroyed this year. There are 73 (no change) counties with burn bans. The Keetch–Byram Drought Index list 24 (-28) counties with an average over 400.