

Texas Division of Emergency Management Texas State Operations Center

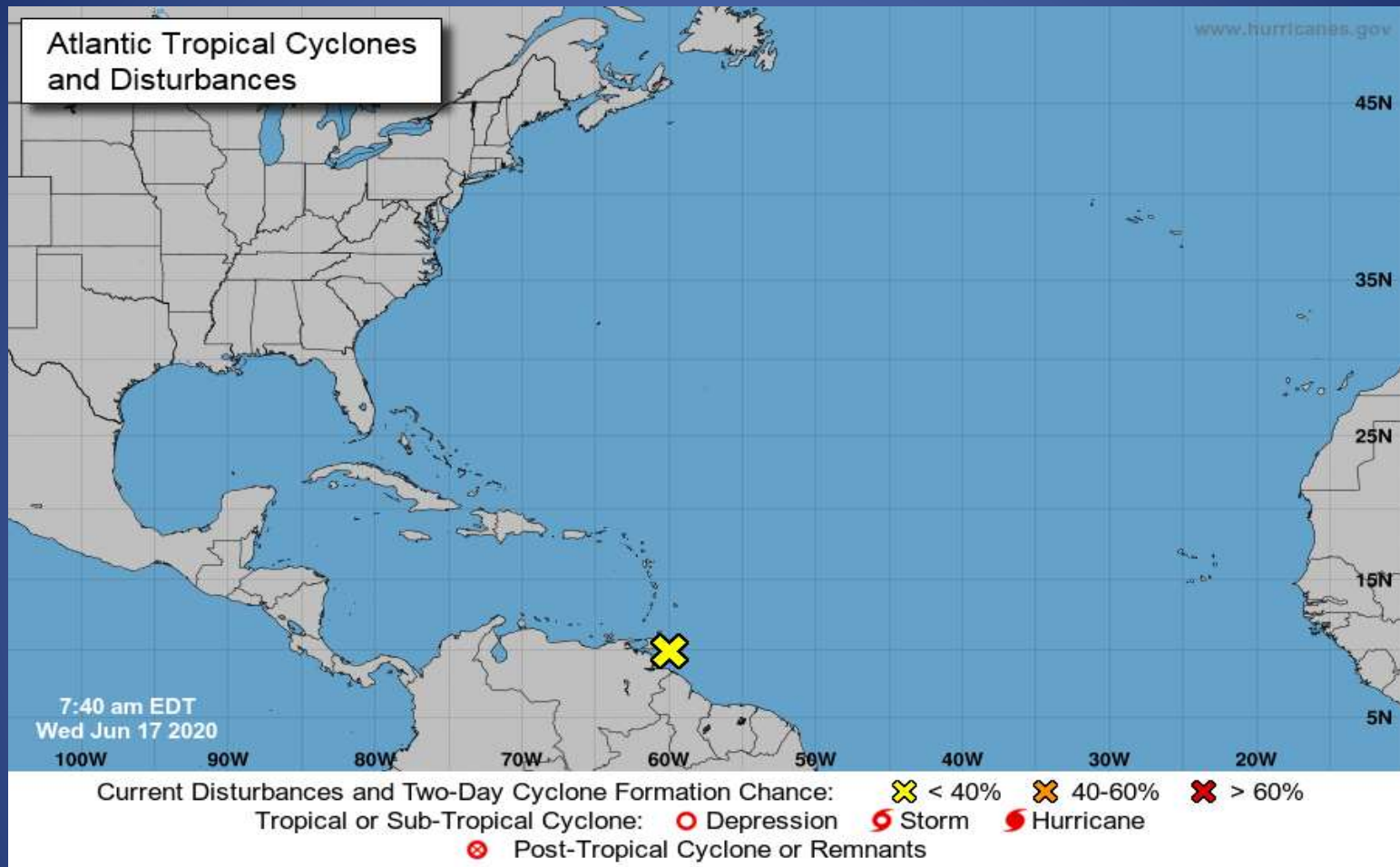


**Situation Awareness
Brief**



**Wednesday, June 17th 2020
As of 0900 CST**

Tropical Weather Awareness



Incidents Reported to the State Operations Center (last 24 hours)

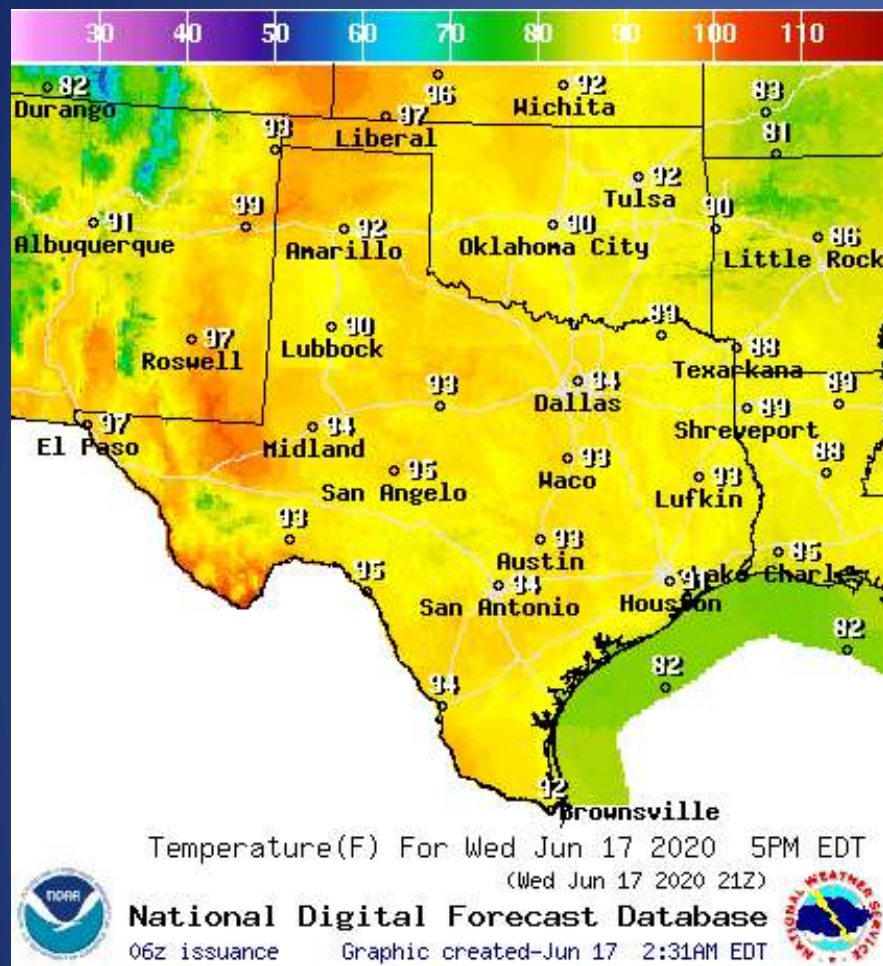
DATE	EVENT / INCIDENT	LOCATION (City/County)	Final Report: Y/N
06/16/20	Initial Report of the Kimball Ranch 1954 Fire	Clay County	N
06/16/20	Report of a Wildfire	Navarro County	Y
06/16/20	Final Report of the Arroyo Grande Fire	Sutton County	Y
06/16/20	Initial Report of the Lit Fire	Oldham County	N
06/16/20	Final Report of the Clay Double Gate Fire (Kimball Ranch 1954)	Clay County	Y
06/16/20	Preliminary Earthquake Report (M2.7)	Culberson County	Y
06/17/20	Initial Report - Lane Closure Due to Crash involving TTST	Victoria County	N

Informational Products

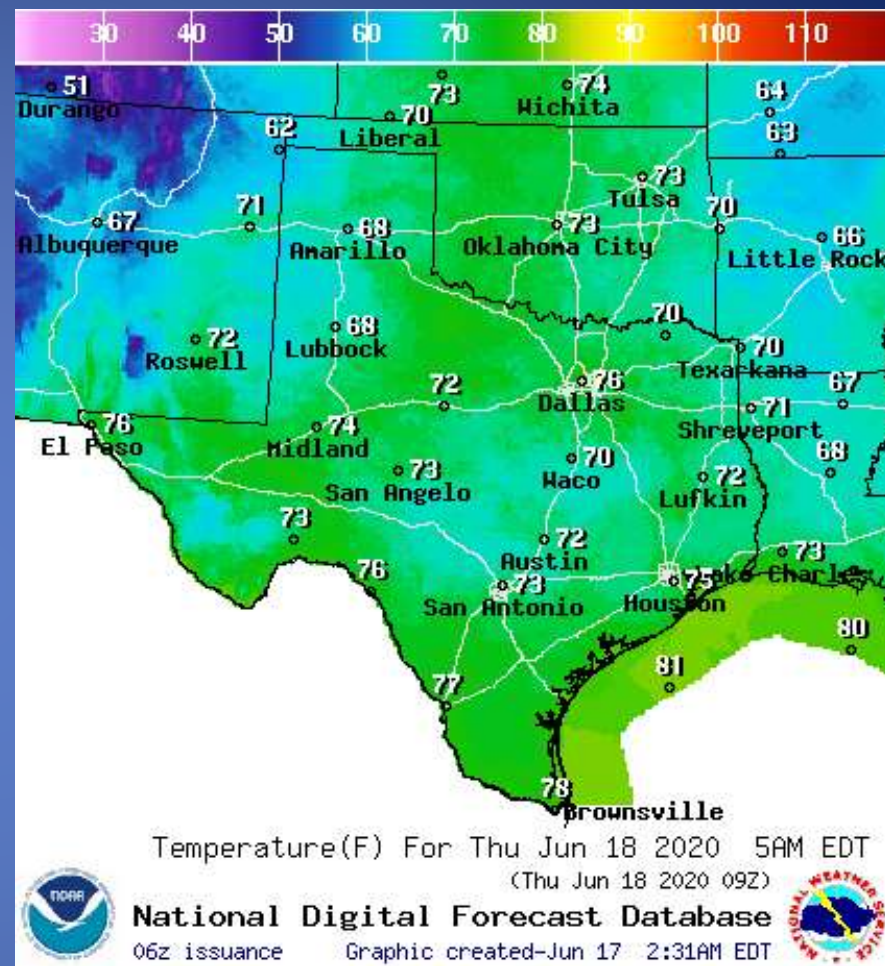
Distributed by the State Operations Center

DATE	SUBJECT
06/16/20	Silver Alert Continuation - Panola County Sheriff's Office - Smith
06/17/20	Daily NWS Threat Brief for Wednesday, June 17, 2020 for FEMA Region 6

Weather Forecast

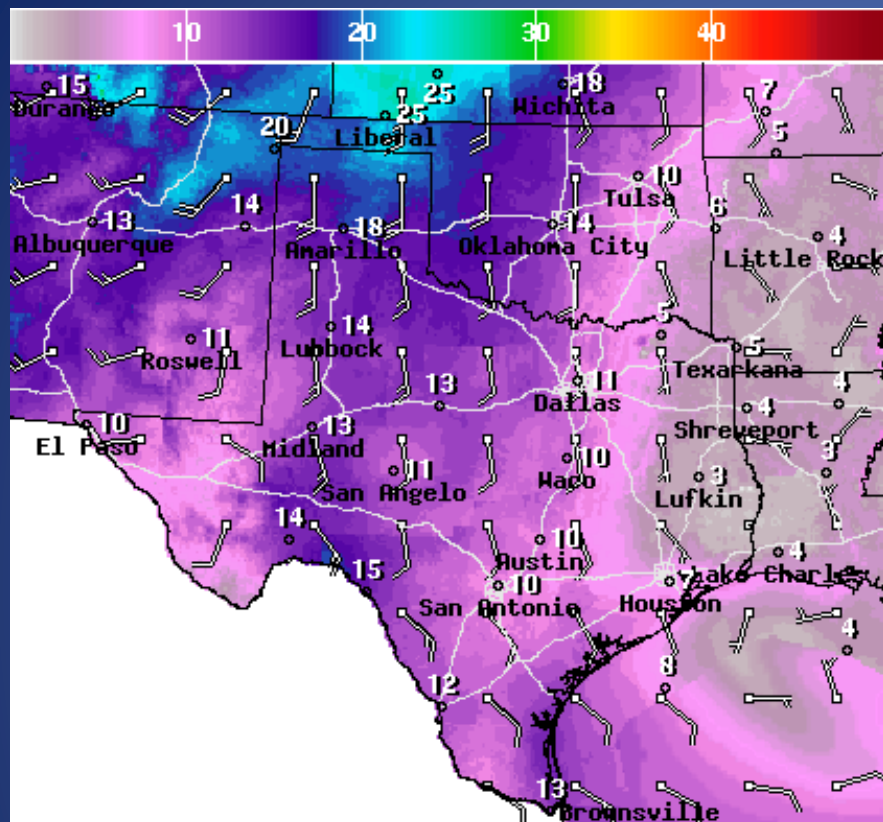


Highs



Lows

Weather Forecast



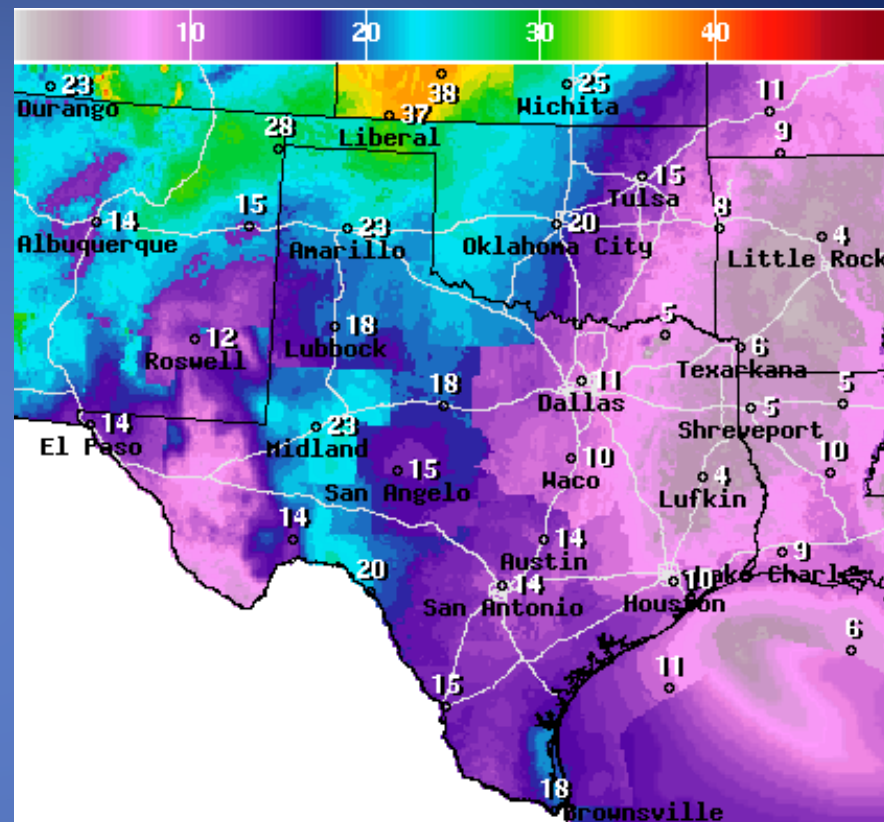
National Digital Forecast Database

06z issuance

Graphic created-Jun 17 2:39AM EDT



Wind Speeds



National Digital Forecast Database

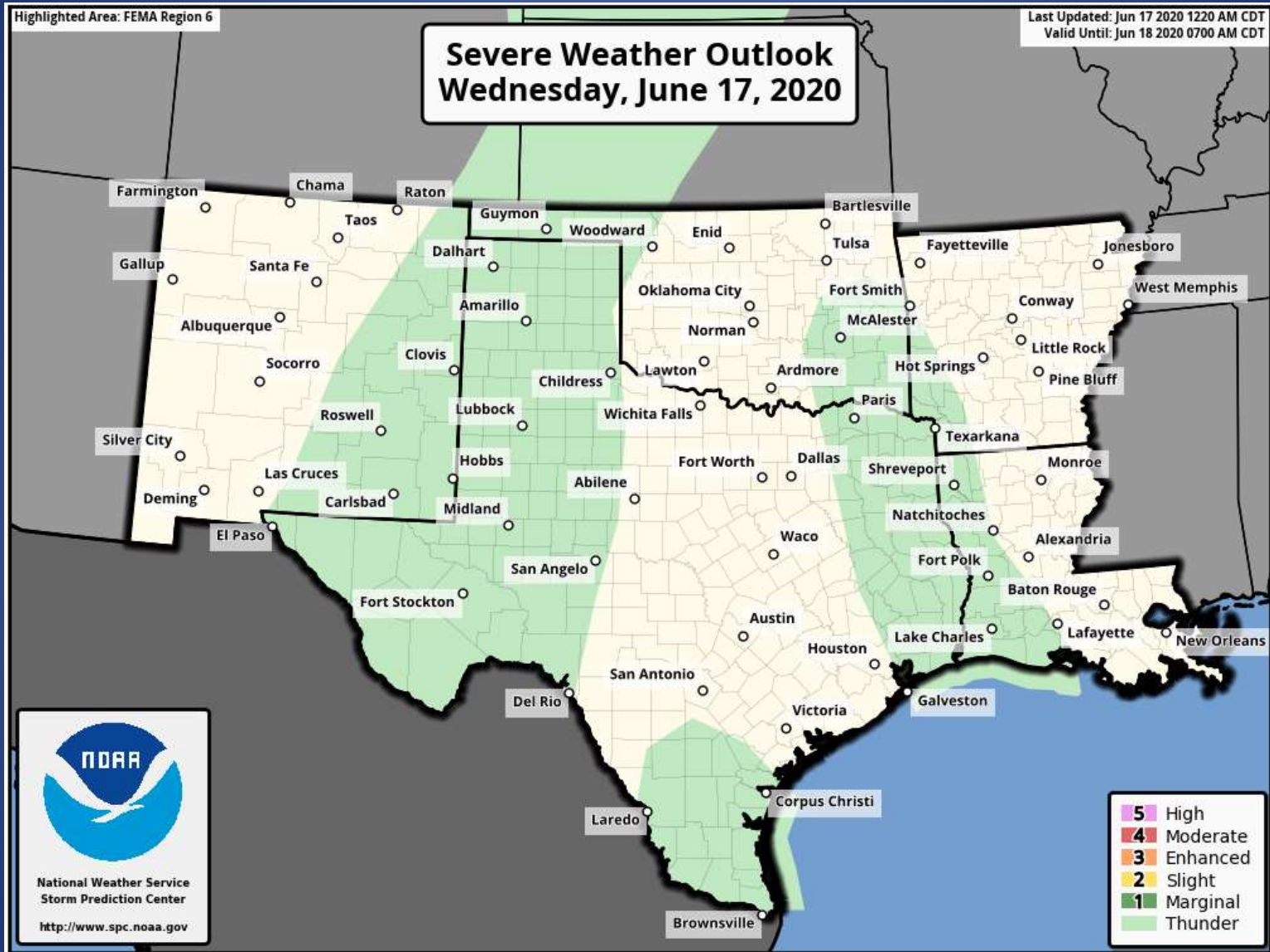
06z issuance

Graphic created-Jun 17 2:43AM EDT



Gusts

Hazardous Weather



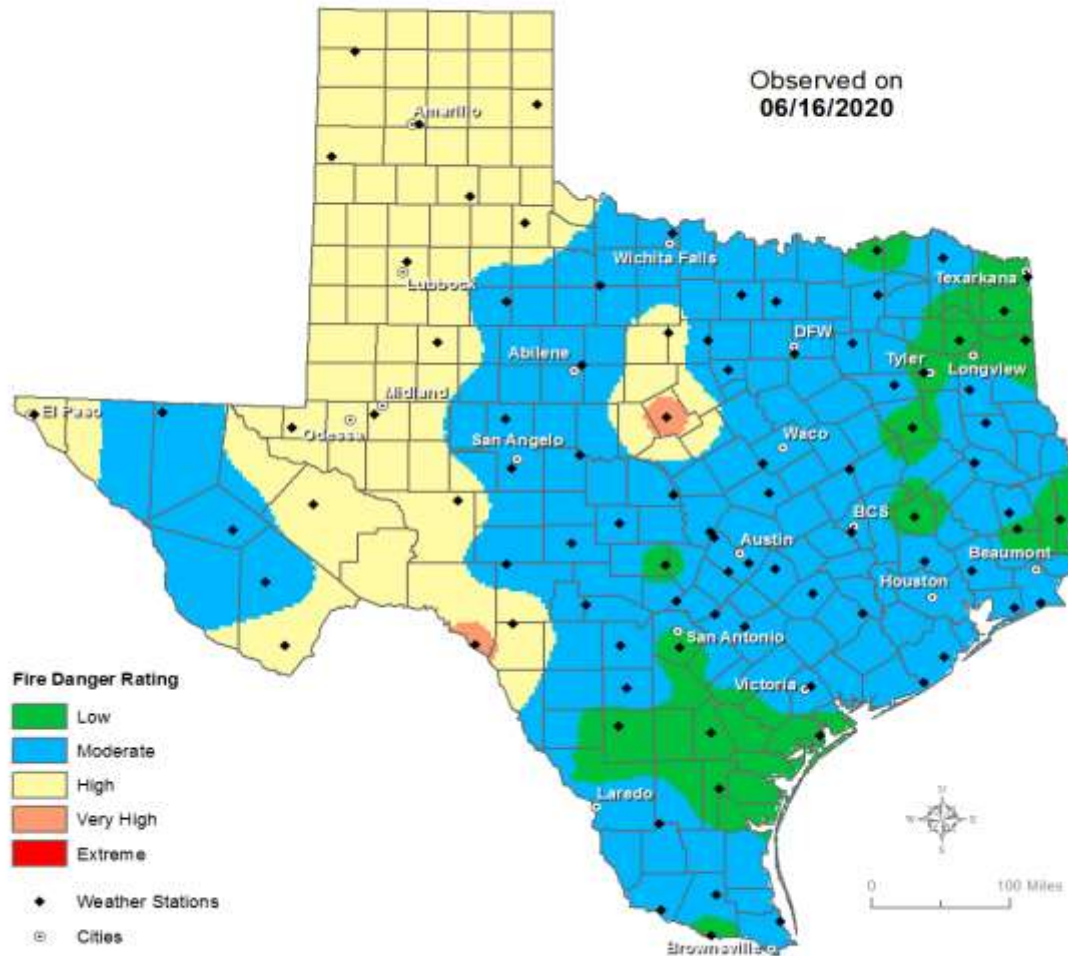
Weather Warning/Advisories Issued

DATE	WARNING TYPE	LOCATION
06/16/20	Severe Thunderstorm Warning	Brewster County
06/16/20	Flood Advisory	Cameron, Hidalgo and Polk Counties
06/16/20	Small Stream Flood Advisory	Delta and Hunt Counties

Fire Danger Forecast

Observed Fire Danger

Observed on
06/16/2020



Burn Ban

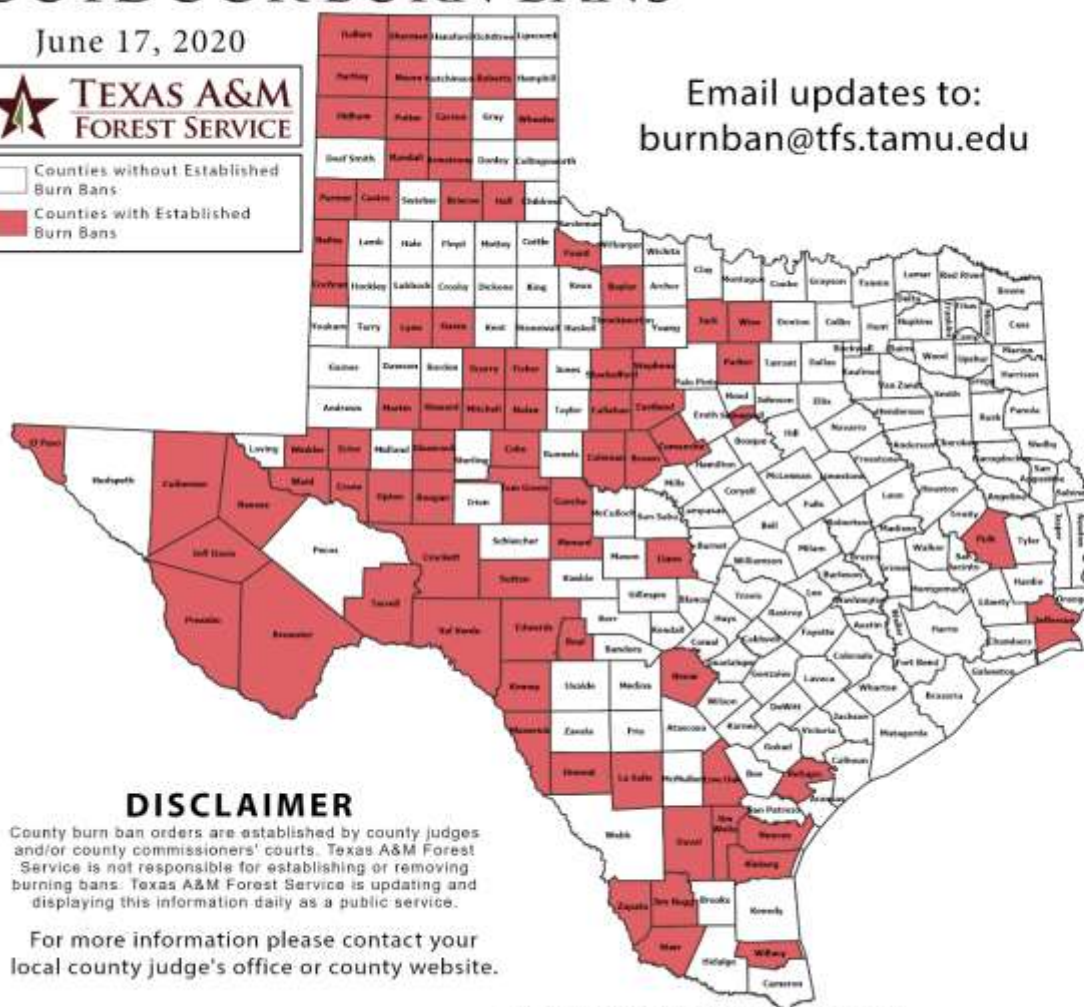
OUTDOOR BURN BANS

June 17, 2020



Counties without Established Burn Bans
 Counties with Established Burn Bans

Email updates to:
burnban@tfs.tamu.edu



DISCLAIMER

County burn ban orders are established by county judges and/or county commissioners' courts. Texas A&M Forest Service is not responsible for establishing or removing burning bans. Texas A&M Forest Service is updating and displaying this information daily as a public service.

For more information please contact your local county judge's office or county website.

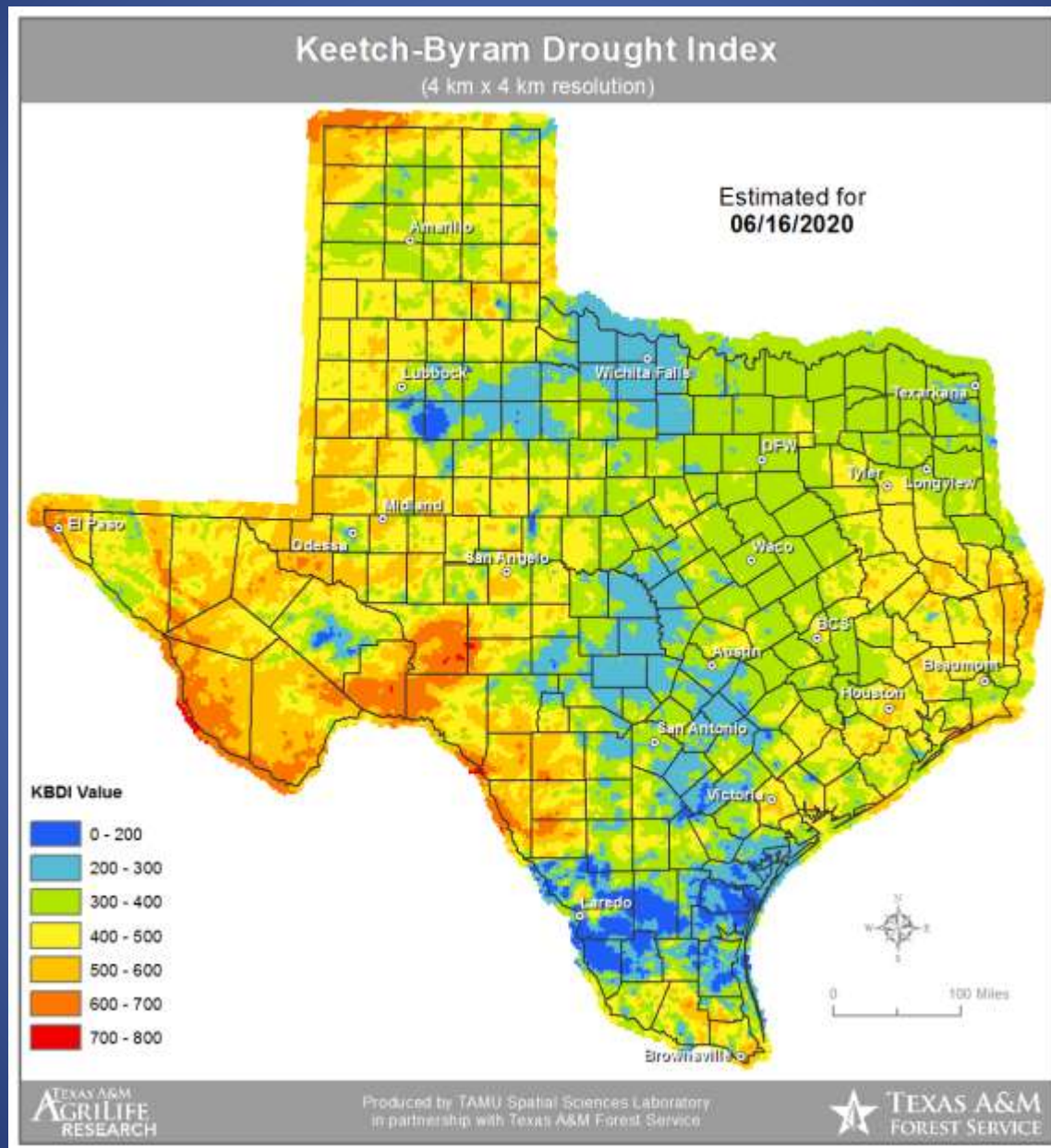
Counties with Burn Bans: 80

Armstrong	Live Oak
Bailey	Llano
Baylor	Lynn
Bexar	Martin
Brewster	Maverick
Briscoe	Menard
Brown	Mitchell
Callahan	Moore
Carson	Nolan
Castro	Nueces
Cochran	Oldham
Coke	Parker
Coleman	Parmer
Comanche	Polk
Concho	Potter
Crane	Presidio
Crockett	Randall
Culberson	Reagan
Dallam	Real
Dimmit	Reeves
Duval	Refugio
Eastland	Roberts
Ector	Scurry
Edwards	Shackelford
El Paso	Sherman
Fisher	Somervell
Foard	Starr
Garza	Stephens
Glasscock	Sutton
Hall	Terrell
Hartley	Throckmorton
Howard	Tom Green
Jack	Upton
Jeff Davis	Val Verde
Jefferson	Ward
Jim Hogg	Wheeler
Jim Wells	Willacy
Kinney	Winkler
Kleberg	Wise
La Salle	Zapata

RED FLAG WARNINGS: www.weather.gov

Additional map formats available at <https://tfsweb.tamu.edu/Burnbans/>

Keetch-Byram Drought Index

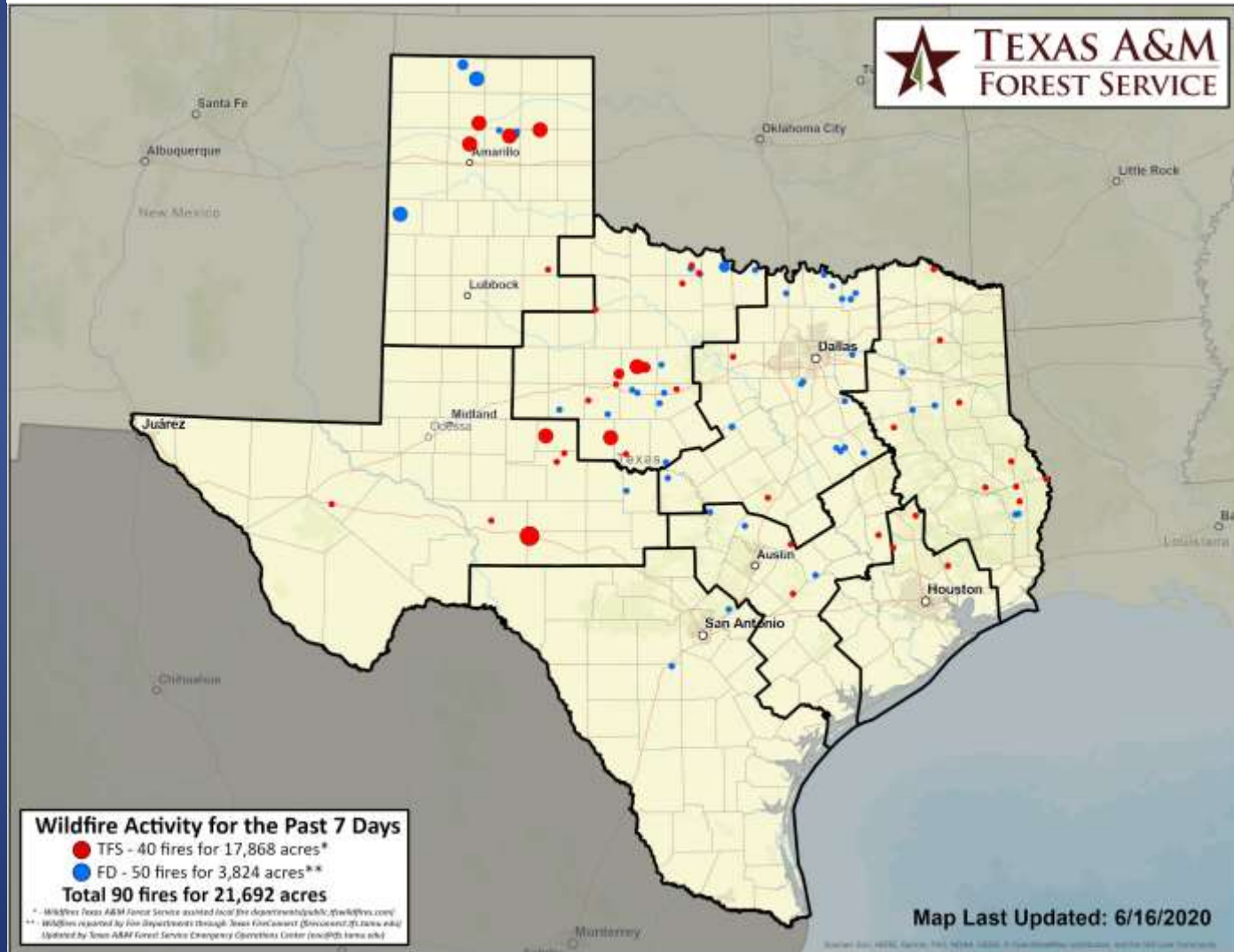


Fire Weather Warnings/Watches/Statements

DATE	WARNING TYPE	LOCATION
06/16/20	Red Flag Warning	Dallam and Hartley Counties
06/17/20	Fire Danger Statement	Armstrong, Bailey, Briscoe, Carson, Castro, Cochran, Crosby, Dallam, Deaf Smith, Floyd, Foard, Garza, Gray, Hale, Hansford, Hardeman, Hartley, Hemphill, Knox, Lamb, Lipscomb, Lynn, Moore, Ochiltree, Oldham, Parmer, Potter, Randall, Roberts, Sherman, Swisher, Terry, Wilbarger and Yoakum Counties

Fire Activity (*Last 24 Hours)

Reports 172 (+3) fires and 52,719 (+106) acres destroyed this year. There are 80 (no change) counties with burn bans. The Keetch – Byram Drought Index list 107 (+14) counties with an average over 400.



Training

DATES		TITLE	COURSE	LOCATION
06/16/20	06/17/20	Recovering from Cybersecurity Incident	MG-465	Belton
06/16/20	06/18/20	G-300 Intermediate Incident Command System for Expanding Incidents	G-300	Houston
06/17/20	06/17/20	Essentials of Community Cyber Security	AWR-136	El Paso
06/17/20	06/18/20	Community Preparedness for Cyber Incidents	MGT-384	El Paso