

Texas Division of Emergency Management Texas State Operations Center

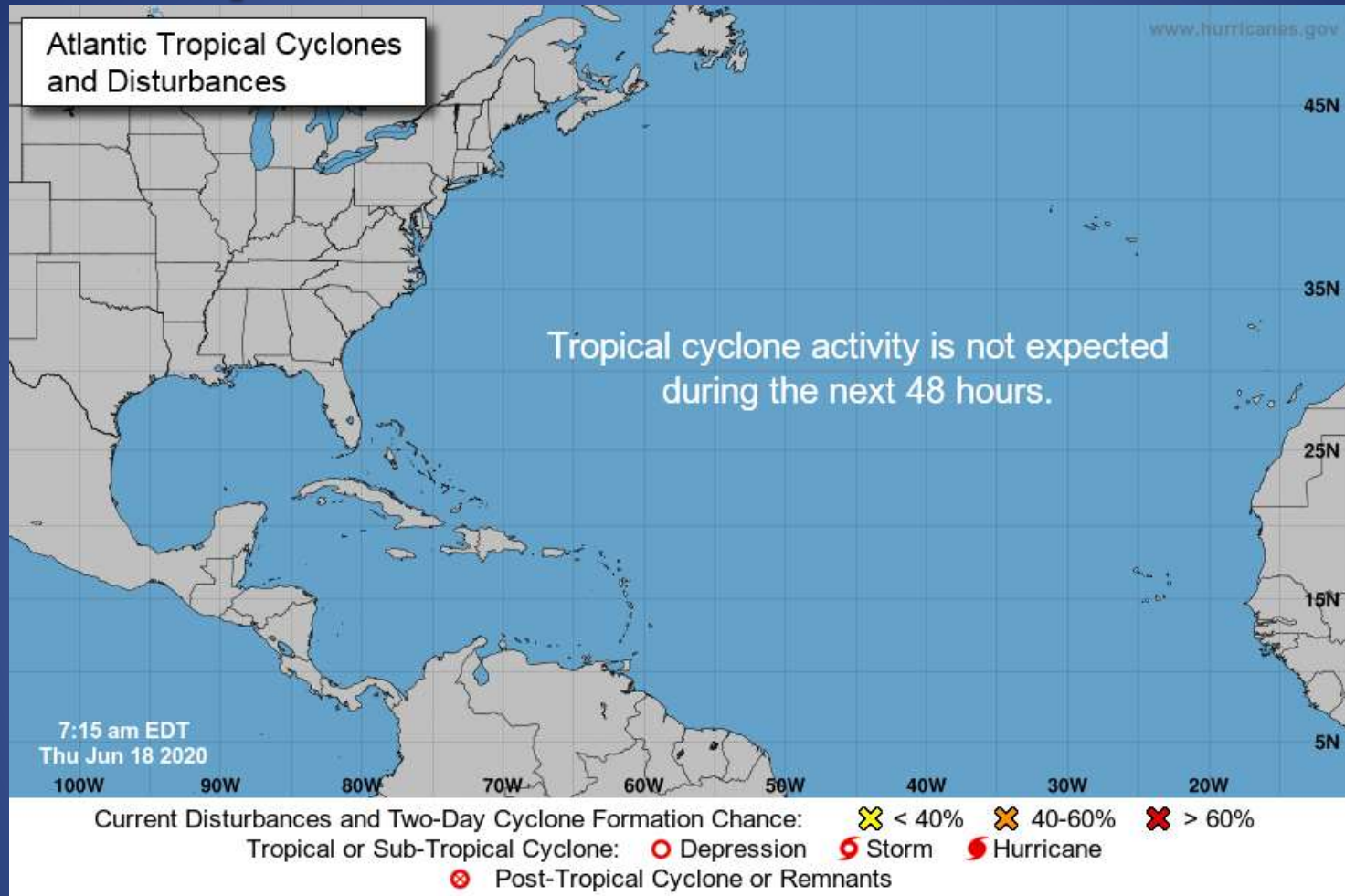


Situation Awareness Brief



Thursday, June 18th 2020
As of 0900 CST

Tropical Weather Awareness



Incidents Reported to the State Operations Center (last 24 hours)

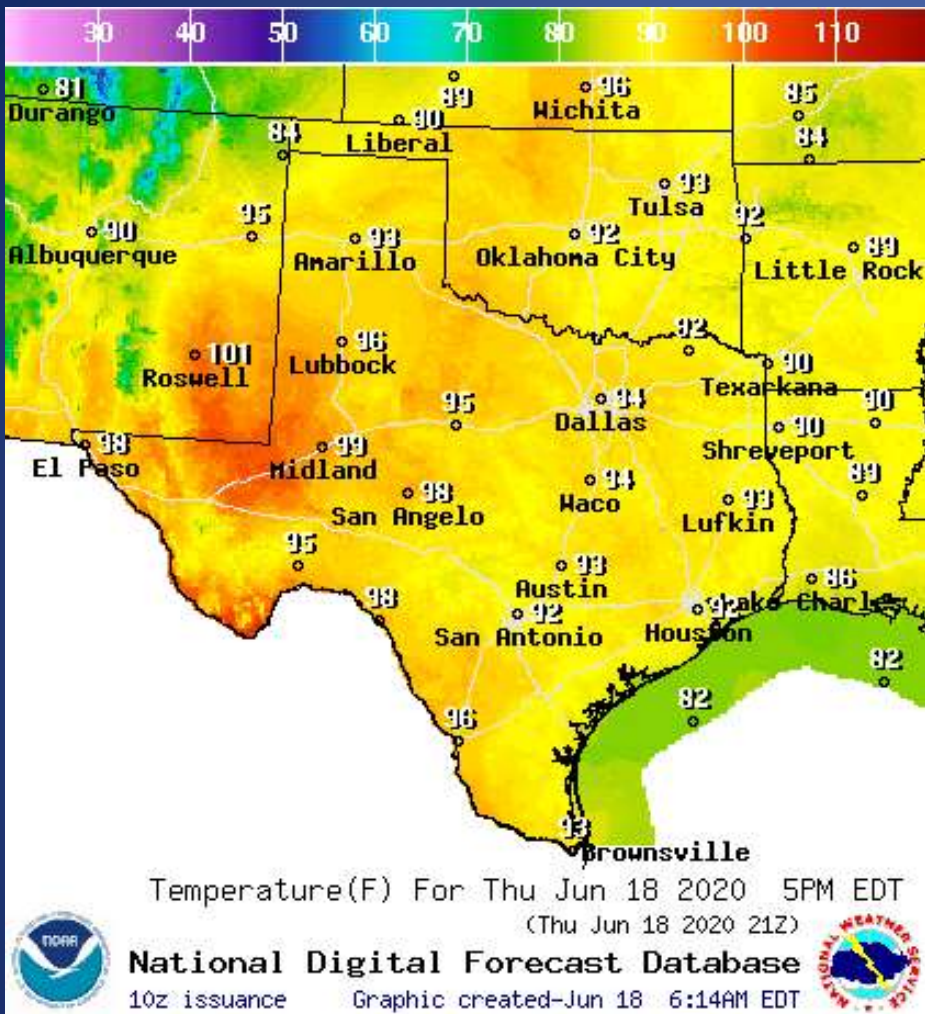
DATE	EVENT / INCIDENT	LOCATION (City/County)	Final Report: Y/N
06/17/20	Final Report of the Lit Fire	Oldham County	Y
06/17/20	Initial Report of Road Closure (US 155) with HAZMAT	Anderson County	N
06/17/20	Final Report of Road Closure (US 155) with HAZMAT	Anderson County	Y
06/17/20	Initial Report of the Coots Fire	Hartley County	N
06/17/20	Update Report #1 of the Coots Fire	Hartley County	N
06/17/20	Final Report of the Coots Fire	Hartley County	Y
06/17/20	Final Report of the McDaniel Fire	Coke County	Y
06/17/20	Initial Report of the Gnat Fire	Clay County	N
06/17/20	Final Report of the Gnat Fire	Clay County	Y

Informational Products

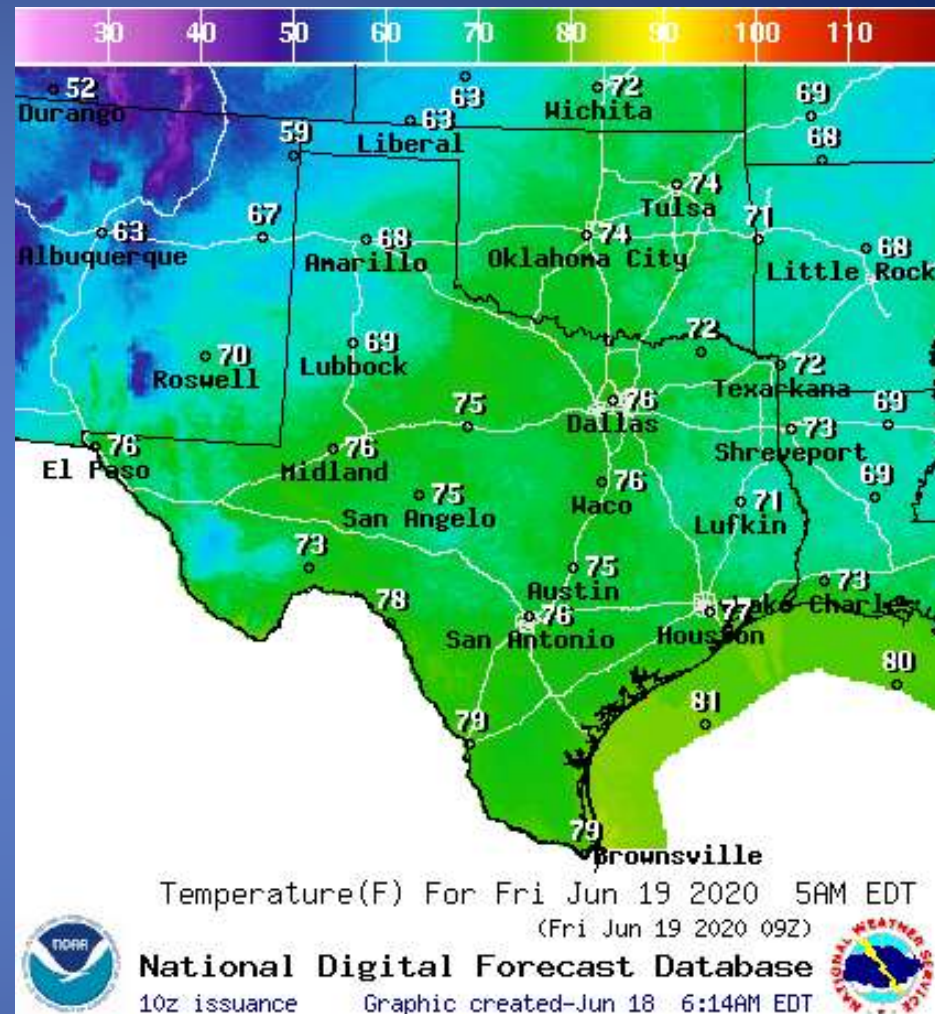
Distributed by the State Operations Center

DATE	SUBJECT
06/17/20	CLEAR Alert - San Antonio PD - Perales-Garza
06/17/20	CLEAR Alert - San Antonio PD - Scott
06/17/20	Discontinued: CLEAR Alert - San Antonio PD - Perales-Garza
06/17/20	NWS Houston/Galveston National Weather Service Considering Changes to Watch/Warning/Advisory System

Weather Forecast

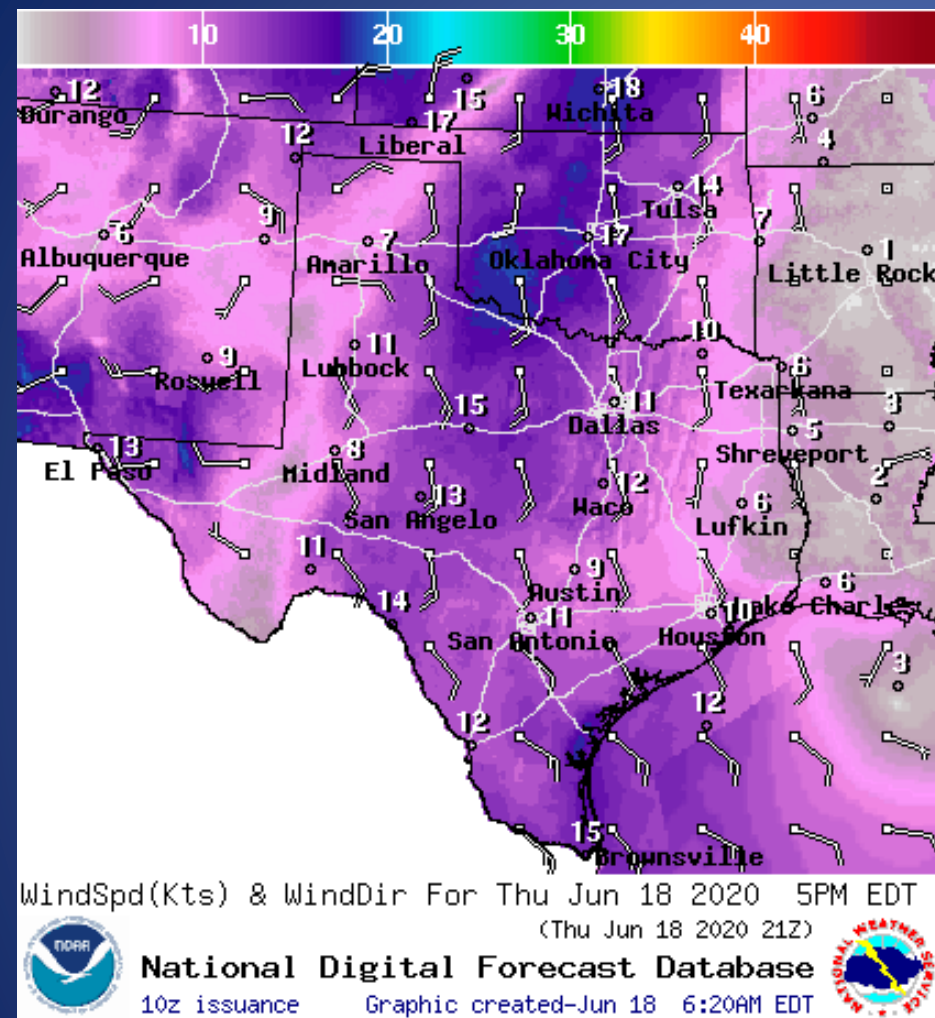


Highs

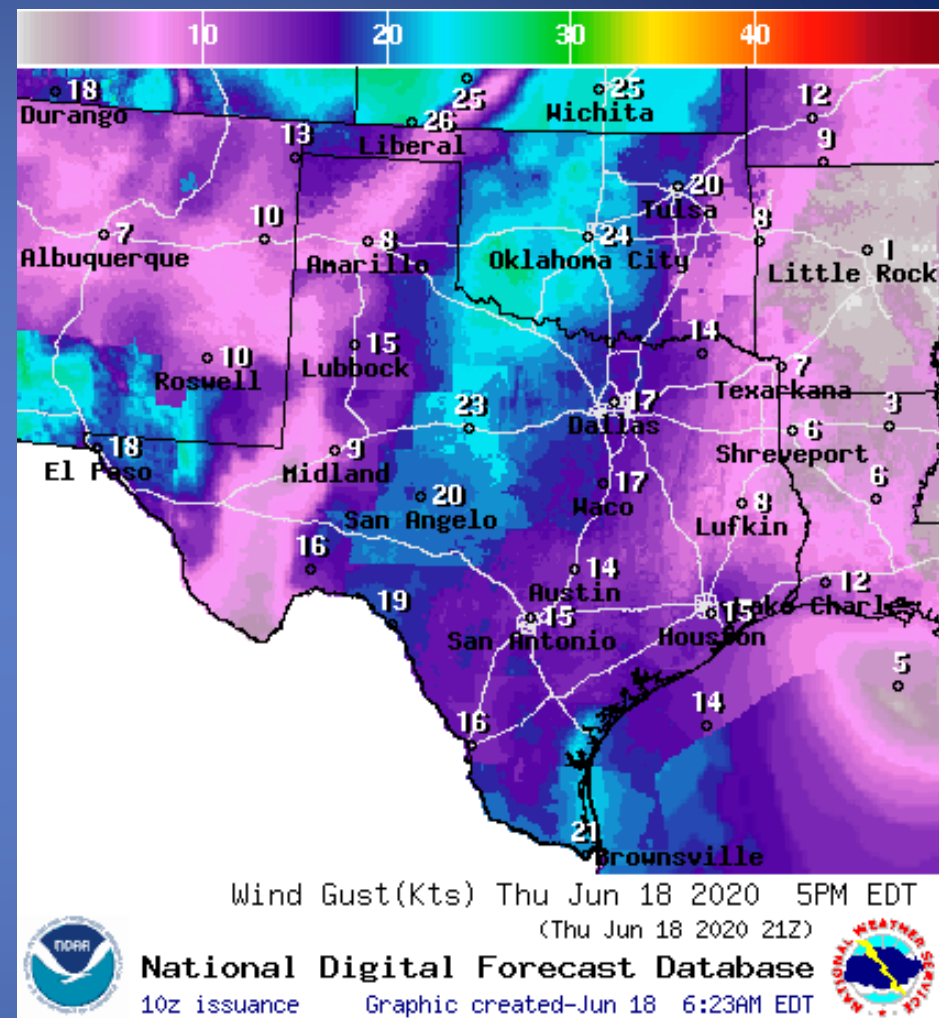


Lows

Weather Forecast



Wind Speeds



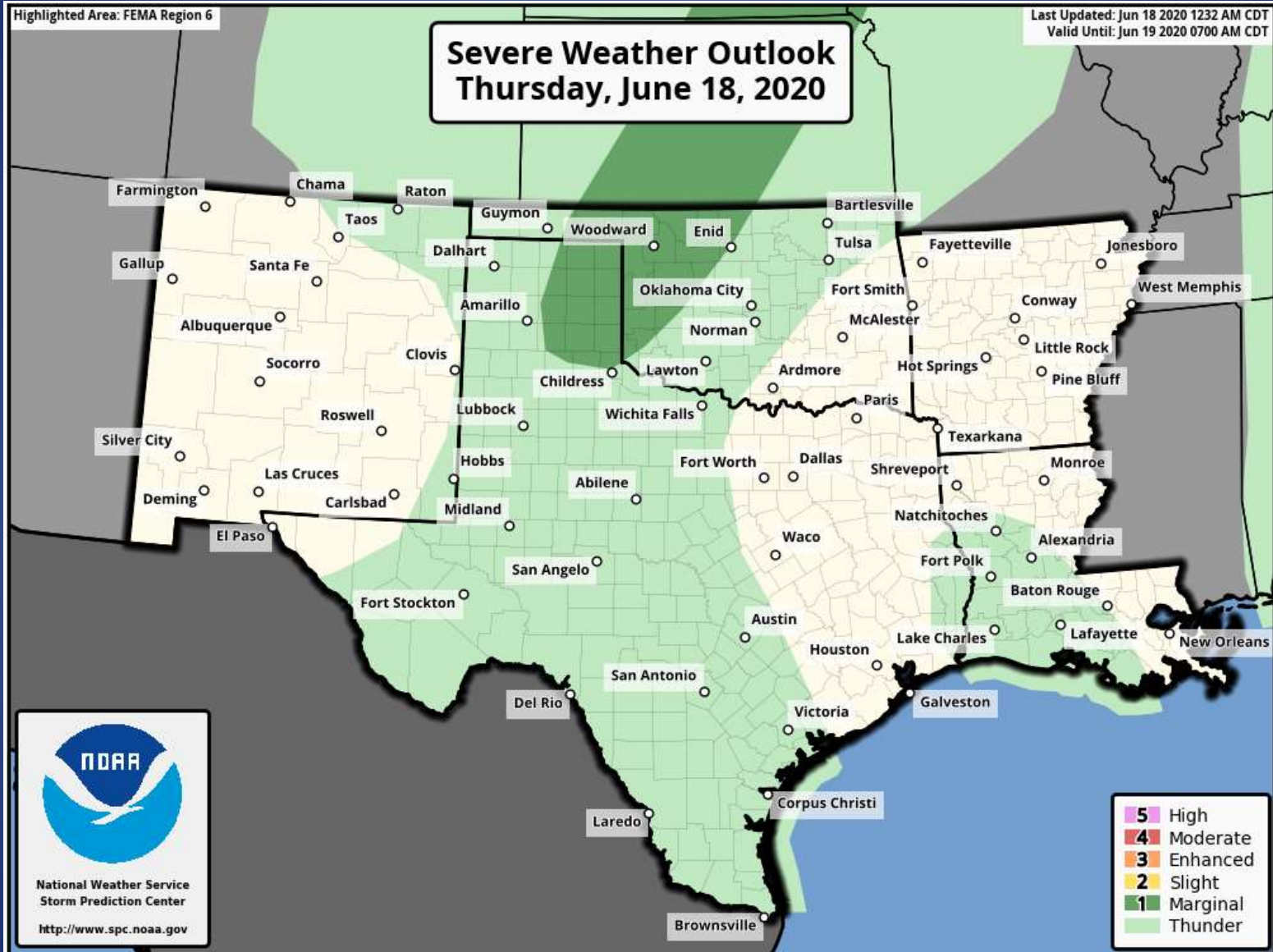
Gusts

Hazardous Weather

Highlighted Area: FEMA Region 6

Last Updated: Jun 18 2020 1232 AM CDT
Valid Until: Jun 19 2020 0700 AM CDT

Severe Weather Outlook Thursday, June 18, 2020



National Weather Service
Storm Prediction Center
<http://www.spc.noaa.gov>

Hazardous Weather

Evening & Overnight Storms Starting at 5 PM

Low potential for storms to become severe

Weather Forecast Office

Amarillo, TX

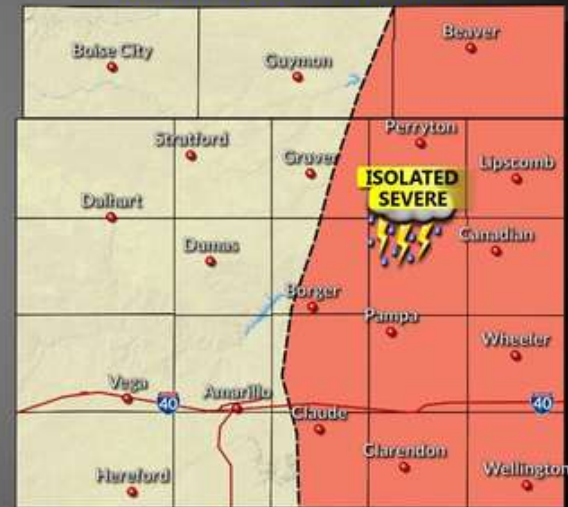
Issued June 18, 2020 3:01 AM



Rain Chances



Severe Storm Potential



NWSAmarillo

weather.gov/ama

Thunderstorms are expected today after 5 PM and favoring the northeast Panhandles. Some strong storms are possible and a few storms may become severe across the eastern Panhandles.

Hazardous Weather

Thursday's Outlook

Most will stay dry but a few storms could pop up

Weather Forecast Office

Lubbock, TX

Issued Jun 18, 2020 6:27 AM CDT



There will be a risk of a few thunderstorms this afternoon though most residents are expected to see dry conditions today with high temperatures in the mid to upper 90s. Strong downburst winds may accompany any storms which manage to develop.

Today

Afternoon Highs

Weather Forecast Office

San Angelo, TX

Issued Jun 18, 2020 4:08 AM CDT



Forecast High Temperatures

Partly Cloudy Skies with a slight chance for afternoon or evening storms mainly west of a Haskell to Sonora line.

Winds from the South at 10-15 mph with gusts to 25 mph

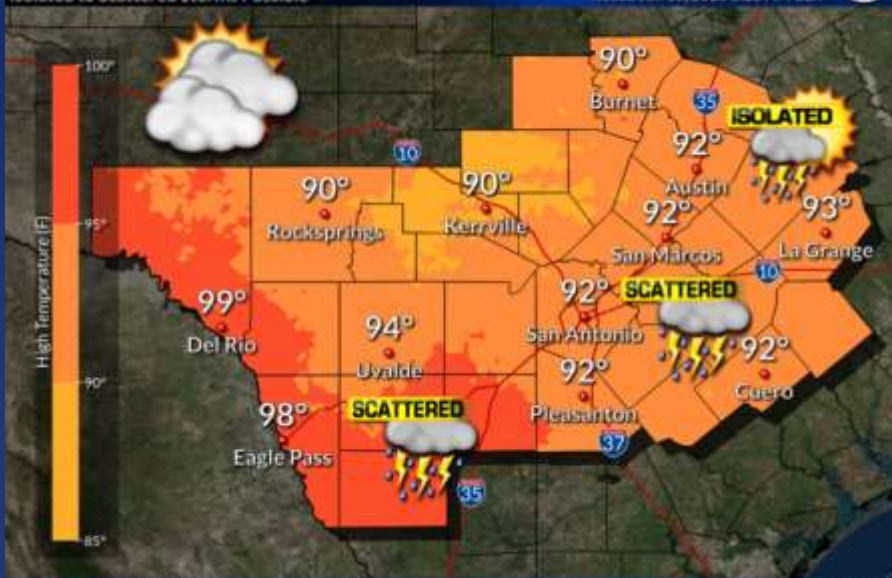


Highs today will be as warm as the upper 90s, under partly cloudy skies. Winds will be from the south at 10 to 15 mph. There is a slight chance for showers and thunderstorms late in the afternoon and evening, generally west of a Haskell to Sonora line.

Hazardous Weather

Mostly Cloudy With Seasonable Temps

Weather Forecast Office
Austin/San Antonio, TX
Issued Jun 18, 2020 8:25 AM CDT



Mostly cloudy skies will prevail. Isolated to scattered showers and thunderstorms are possible. Near normal high temperatures are expected, ranging from near 90 in the Hill Country to the upper 90s along the Rio Grande.

Some Showers & Storms Today

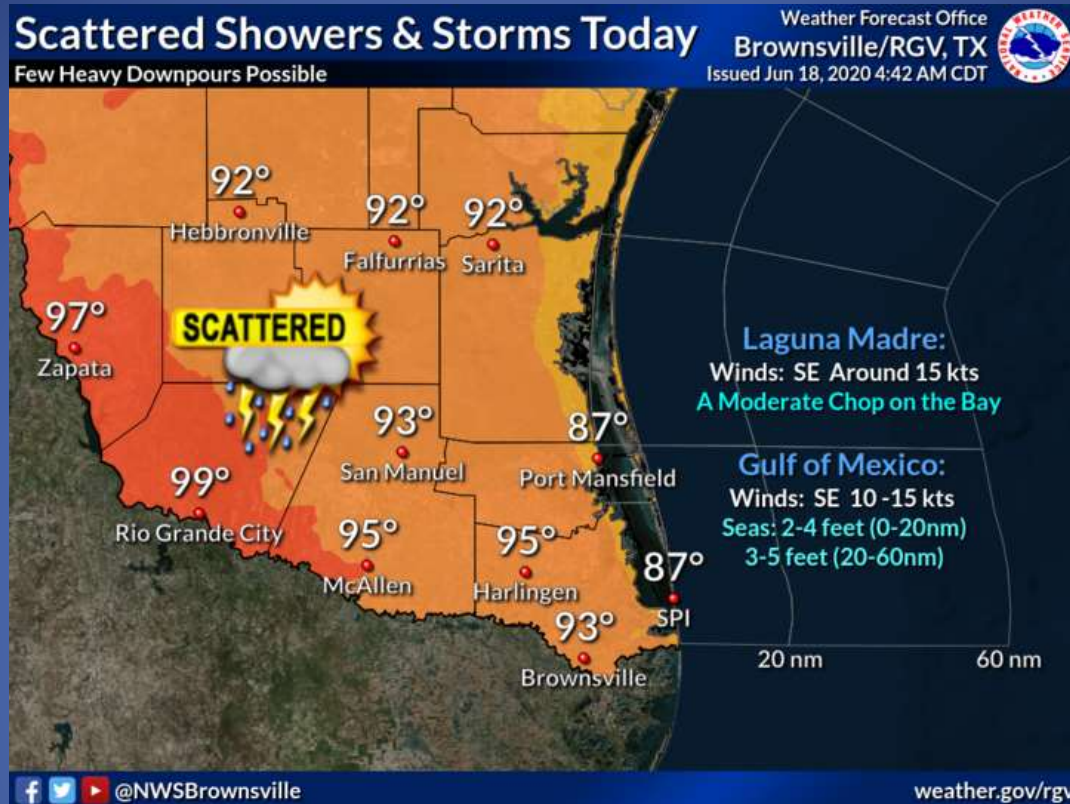
Partly Cloudy | Winds of 10-20 mph

Weather Forecast Office
Corpus Christi, TX
Issued Jun 18, 2020 3:53 AM CDT



Partly cloudy skies today with isolated to scattered showers and thunderstorms, mainly over the Coastal Plains. Highs will be around normal with upper 80s along the coast to the mid 90s well inland.

Hazardous Weather

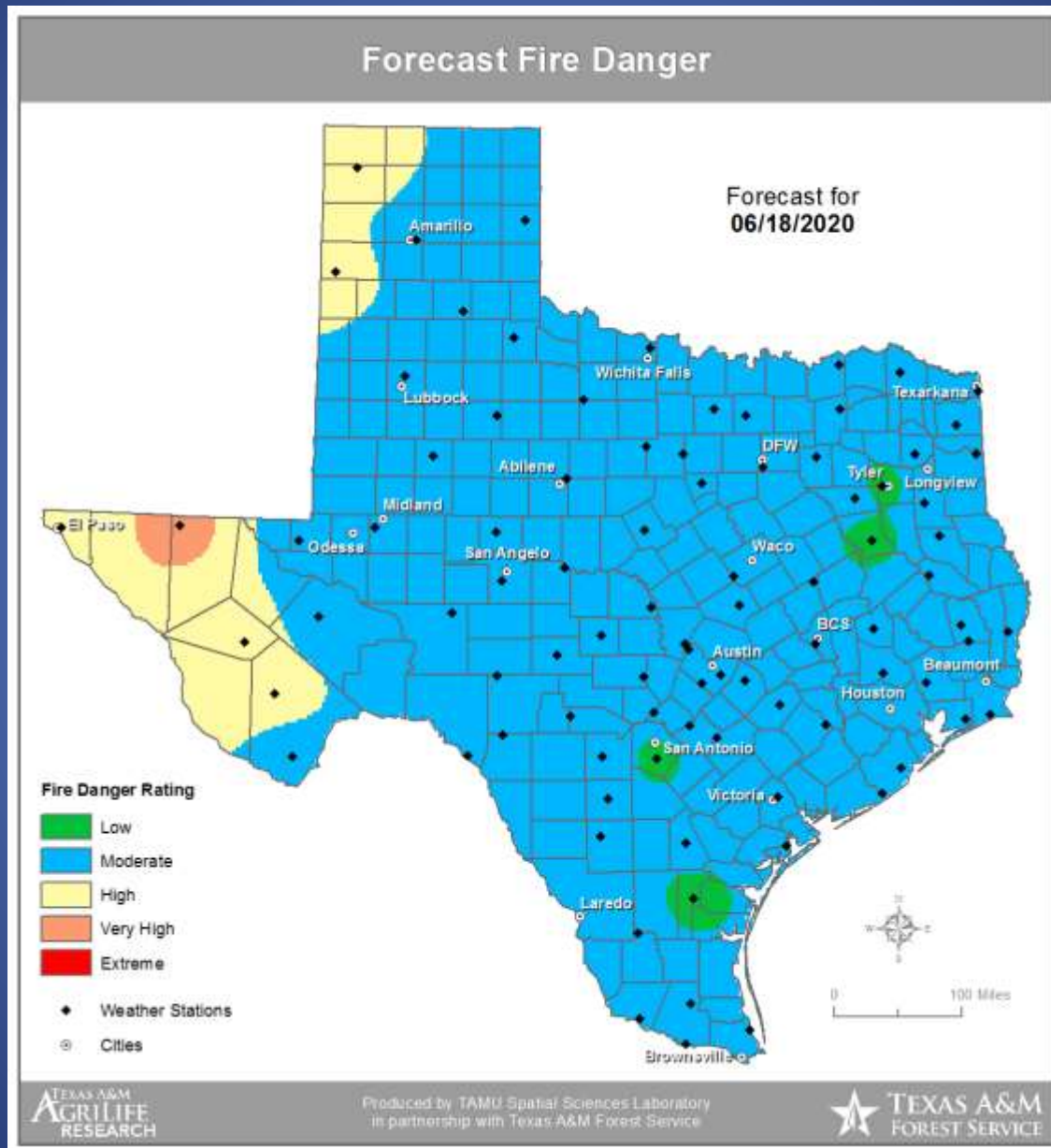


Scattered showers and a few thunderstorms will develop again today. Locally heavy downpours will be possible with any showers, so use caution when driving. Otherwise, temperatures will be near normal today in the middle to upper 90s.

Weather Warning/Advisories Issued

DATE	WARNING TYPE	LOCATION
06/17/20	Urban and Small Stream Advisory	Gaines, Pecos Counties
06/17/20	Severe Thunderstorm Warning	Borden, Briscoe, Castro, Crosby, Dawson, Gaines, Garza, Hale, Hockley, Kent, Lamb, Lubbock, Lynn, Scurry, Swisher, Terry Counties
06/17/20	Flood Advisory	Borden, Dawson, Scurry Counties

Fire Danger Forecast



Burn Ban

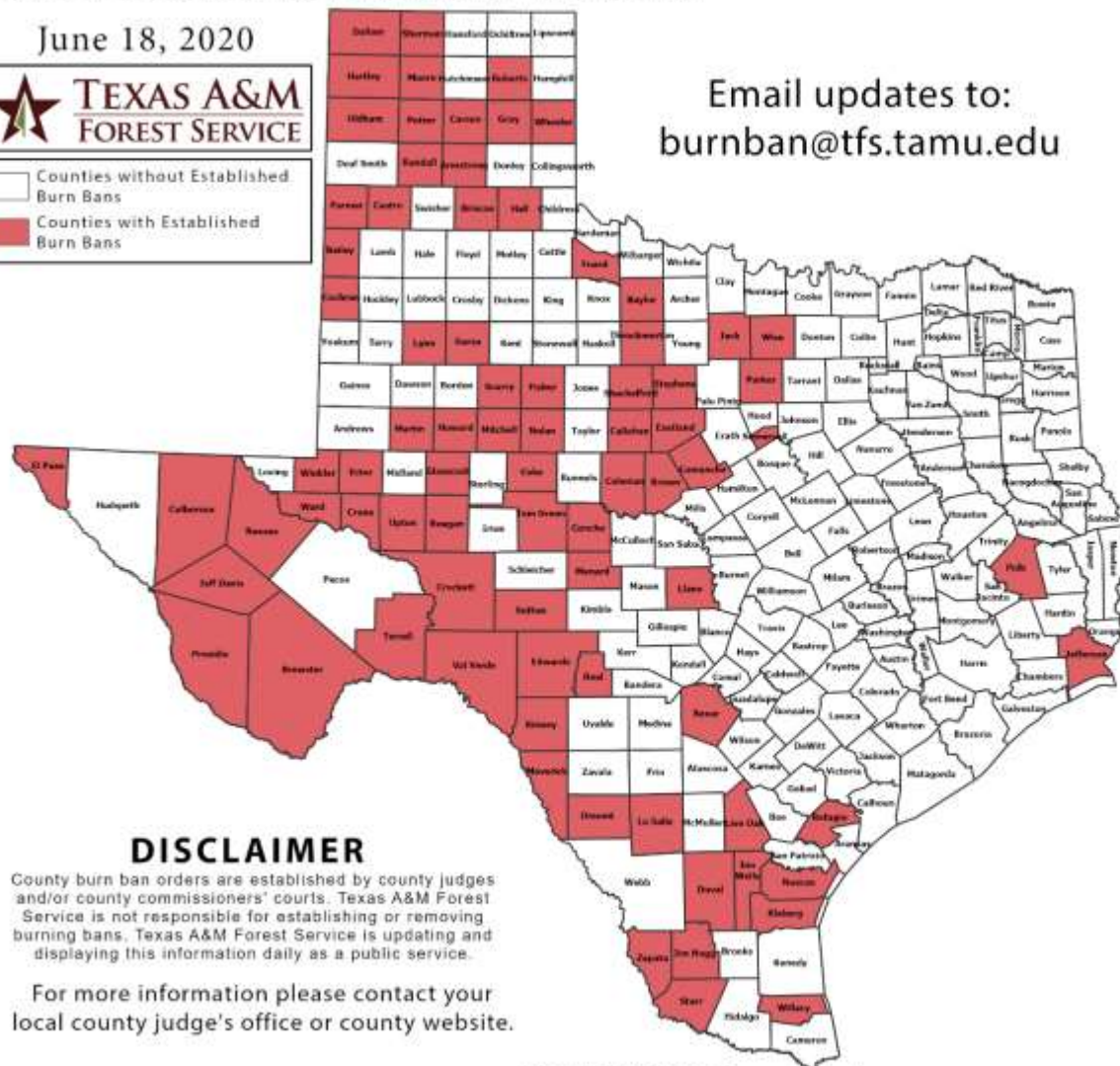
OUTDOOR BURN BANS

June 18, 2020



Counties without Established Burn Bans
 Counties with Established Burn Bans

Email updates to:
burnban@tfs.tamu.edu



Counties with Burn Bans: 81

Armstrong	Live Oak
Bailey	Llano
Baylor	Lynn
Bexar	Martin
Brewster	Maverick
Briscoe	Menard
Brown	Mitchell
Callahan	Moore
Carson	Nolan
Castro	Nueces
Cochran	Oldham
Coke	Parker
Coleman	Parmer
Comanche	Polk
Concho	Potter
Crane	Presidio
Crockett	Randall
Culberson	Reagan
Dallam	Real
Dimmit	Reeves
Duval	Refugio
Eastland	Roberts
Ector	Scurry
Edwards	Shackelford
El Paso	Sherman
Fisher	Somervell
Foard	Starr
Garza	Stephens
Glasscock	Sutton
Gray	Terrell
Hall	Throckmorton
Hartley	Tom Green
Howard	Upton
Jack	Val Verde
Jeff Davis	Ward
Jefferson	Wheeler
Jim Hogg	Willacy
Jim Wells	Winkler
Kinney	Wise
Kleberg	Zapata
La Salle	

DISCLAIMER

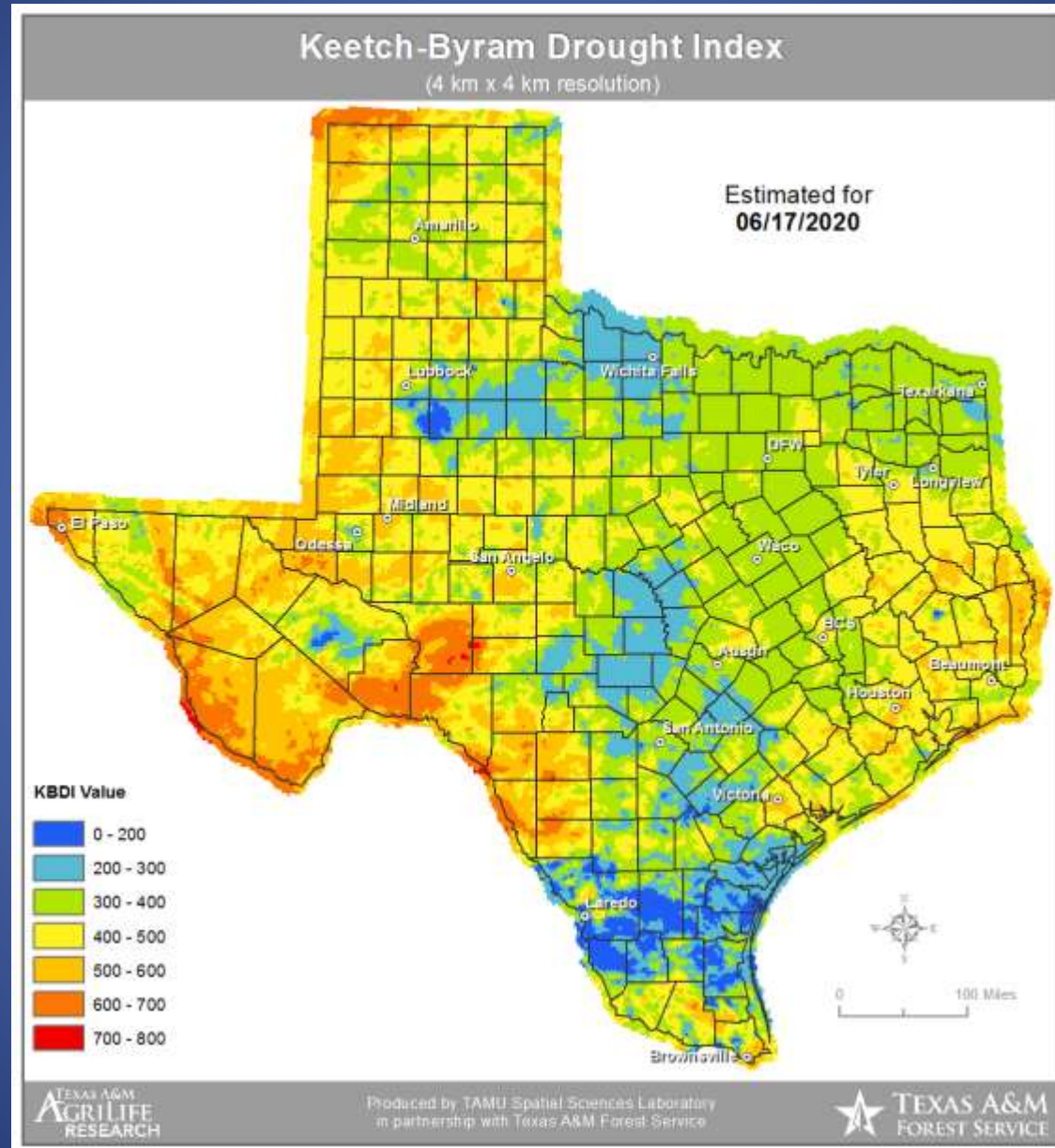
County burn ban orders are established by county judges and/or county commissioners' courts. Texas A&M Forest Service is not responsible for establishing or removing burning bans. Texas A&M Forest Service is updating and displaying this information daily as a public service.

For more information please contact your local county judge's office or county website.

RED FLAG WARNINGS: www.weather.gov

Additional map formats available at <https://tfsweb.tamu.edu/Burnbans/>

Keetch-Byram Drought Index

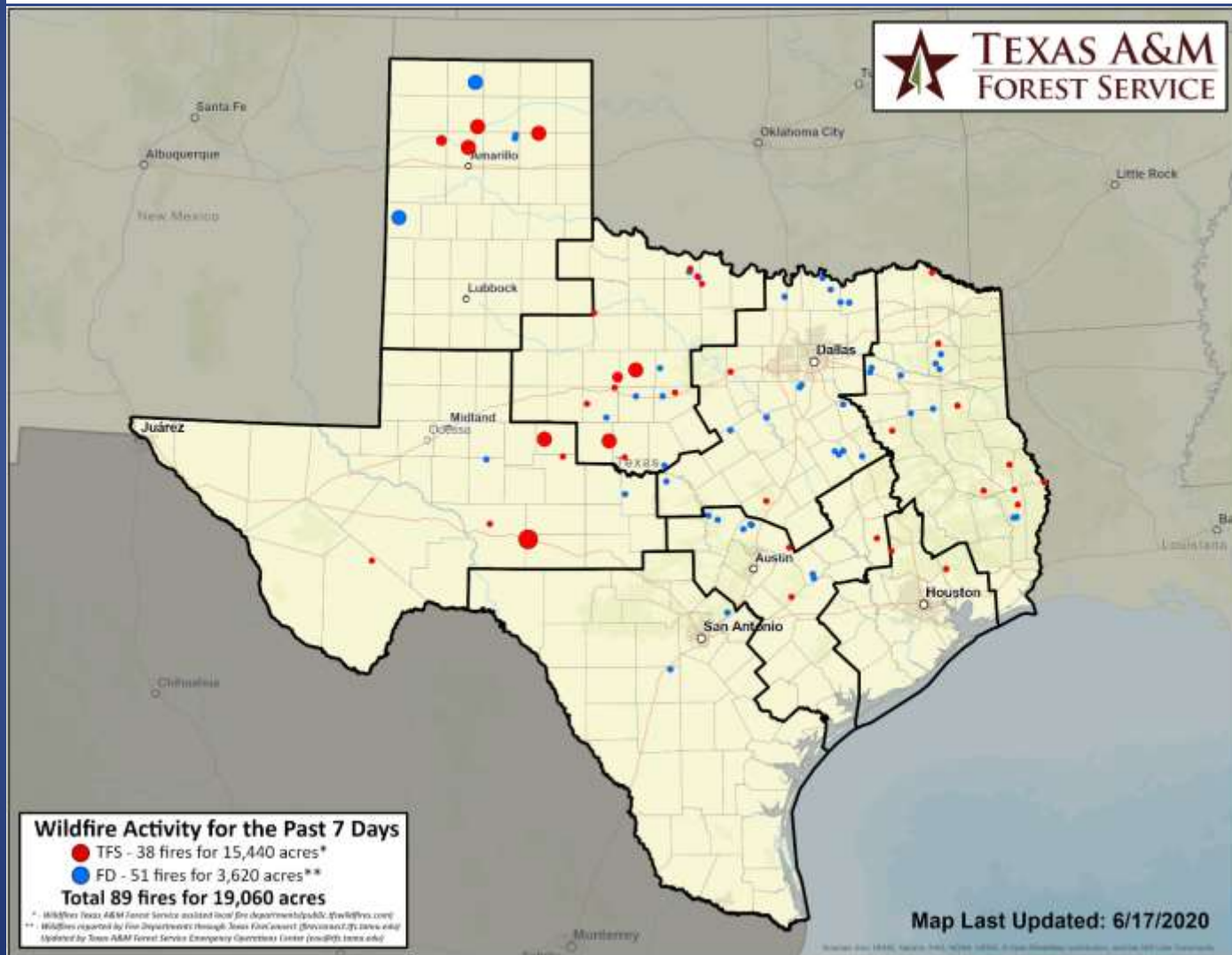


Fire Weather Warnings/Watches/Statements

DATE	WARNING TYPE	LOCATION
06/17/20	Fire Danger Statement	South Plains and Southwestern Texas Panhandle

Fire Activity (*Last 24 Hours)

Reports 176 (+4) fires and 52,952 (+233) acres destroyed this year. There are 81 (+1) counties with burn bans. The Keetch – Byram Drought Index list 107 (+14) counties with an average over 400.



Training

DATES		TITLE	COURSE	LOCATION
06/18/20	06/18/20	ICS - EOC Interface	G-191	Virtual