

Texas Division of Emergency Management Texas State Operations Center

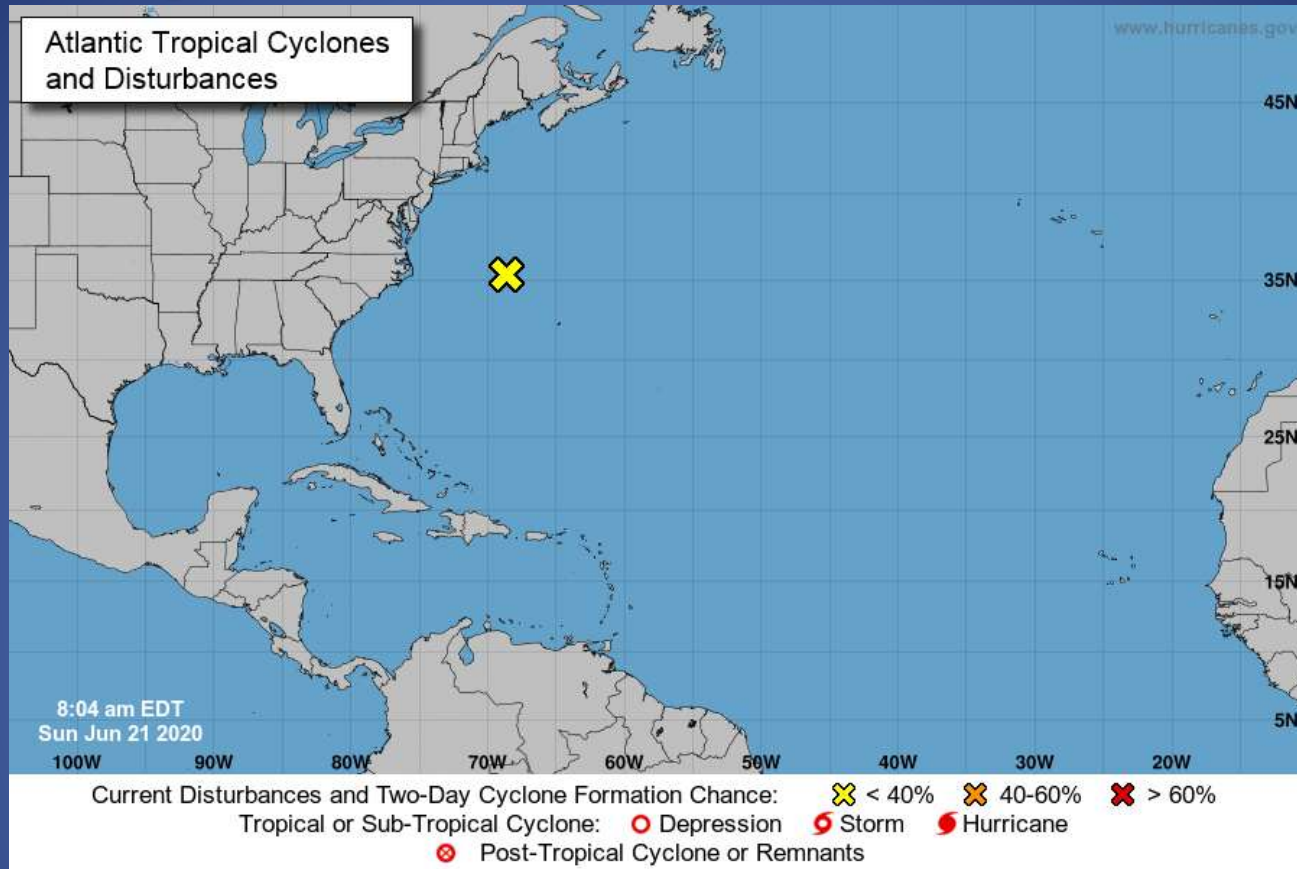


Situation Awareness Brief



Sunday, June 21st 2020
As of 0900 CST

Tropical Weather Awareness



Incidents Reported to the State Operations Center (last 24 hours)

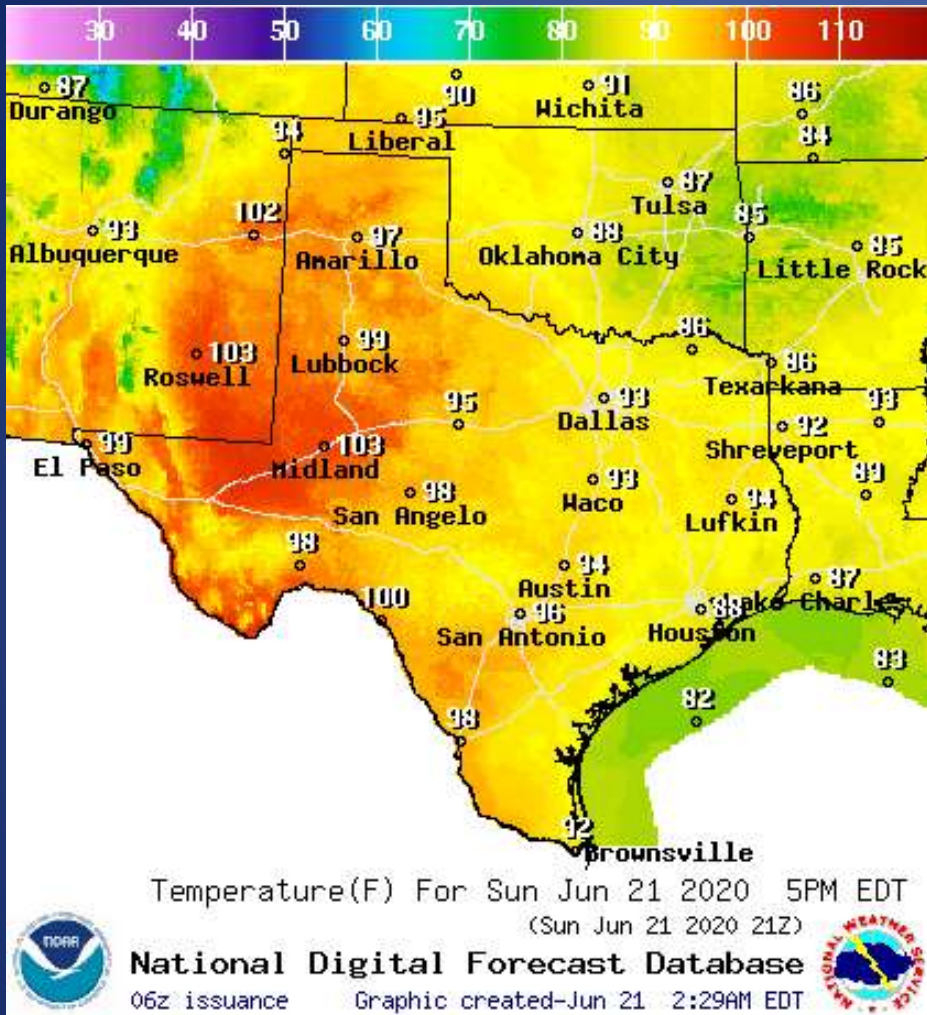
DATE	EVENT / INCIDENT	LOCATION (City/County)	Final Report: Y/N
06/20/20	Final Report of Wind and Hail Damage	Hidalgo County	Y
06/20/20	Initial Report of the Slade Fire	Mitchell & Sterling Counties	N
06/20/20	Initial and Final Report of the YT Fire	Ector County	Y
06/20/20	Initial Report of the Tumbleweed Fire	Randall County	N
06/20/20	Update Report of the Slade Fire	Mitchell & Sterling Counties	N
06/20/20	Initial Report of a Road Closure (IH 10)	Kimble County	N
06/20/20	Final Report of a Road Closure (IH 10)	Kimble County	Y
06/20/20	Final Report of the Tumbleweed Fire	Randall County	Y

Informational Products

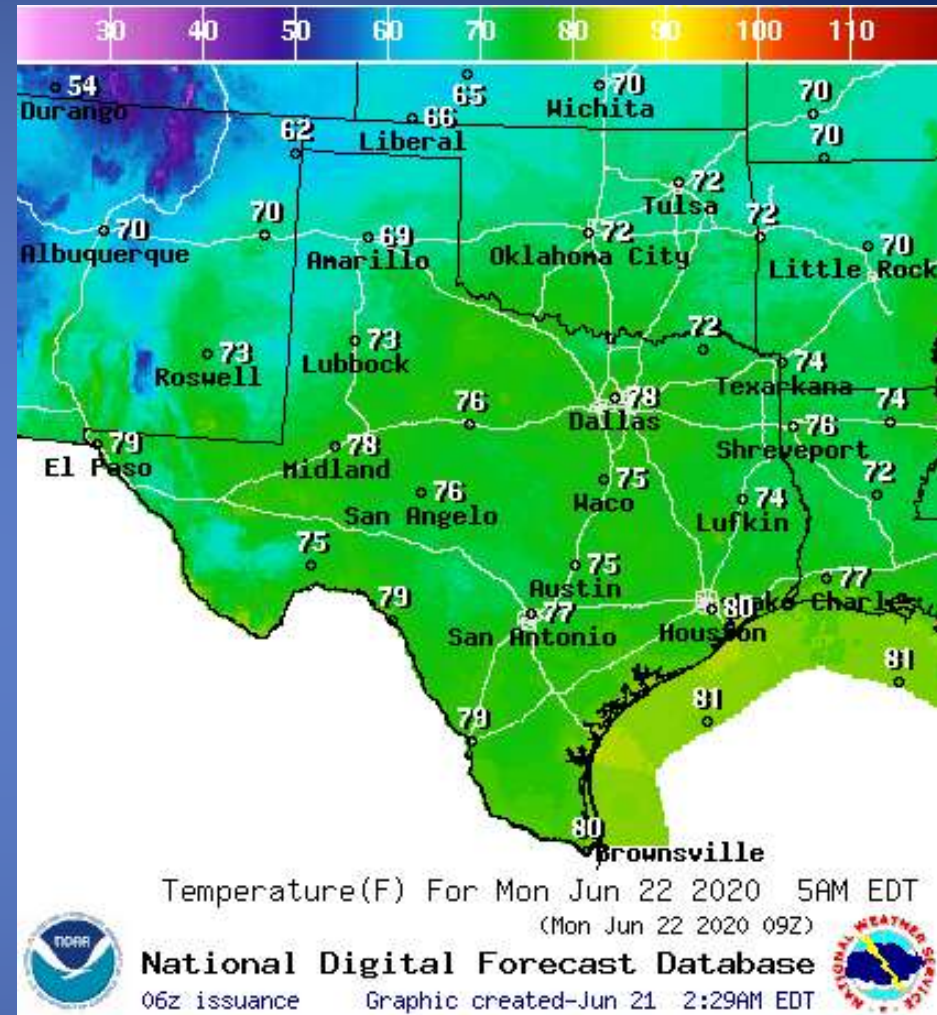
Distributed by the State Operations Center

DATE	SUBJECT
06/20/20	20-0003 COVID-19 2020 SITREP 93 062020
06/20/20	Silver Alert Continuation - Panola County Sheriff's Office - Smith
06/20/20	AMBER Alert - San Jacinto County Sheriff's Office – McGowen
06/21/20	AMBER ALERT- DISCONTINUATION- San Jacinto County Sheriff's Office - McGowan
06/21/20	Daily NWS Threat Brief for Sunday, June 21, 2020 for FEMA Region 6

Weather Forecast

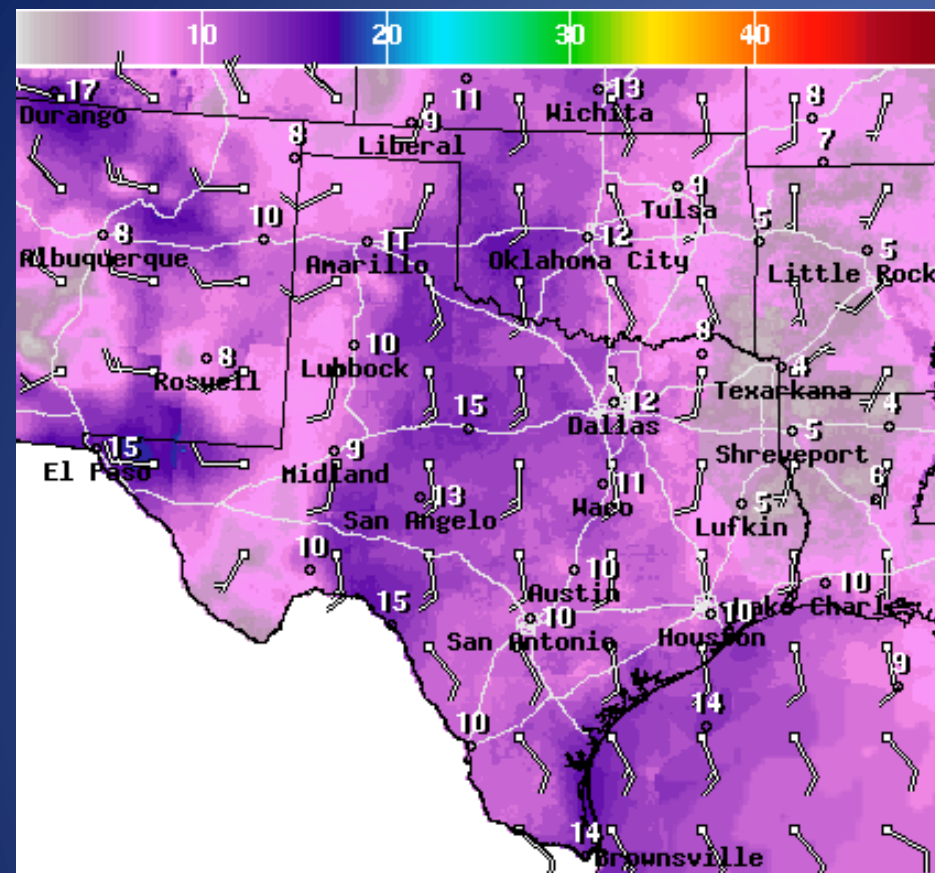


Highs



Lows

Weather Forecast



WindSpd(Kts) & WindDir For Sun Jun 21 2020 5PM EDT
(Sun Jun 21 2020 21Z)



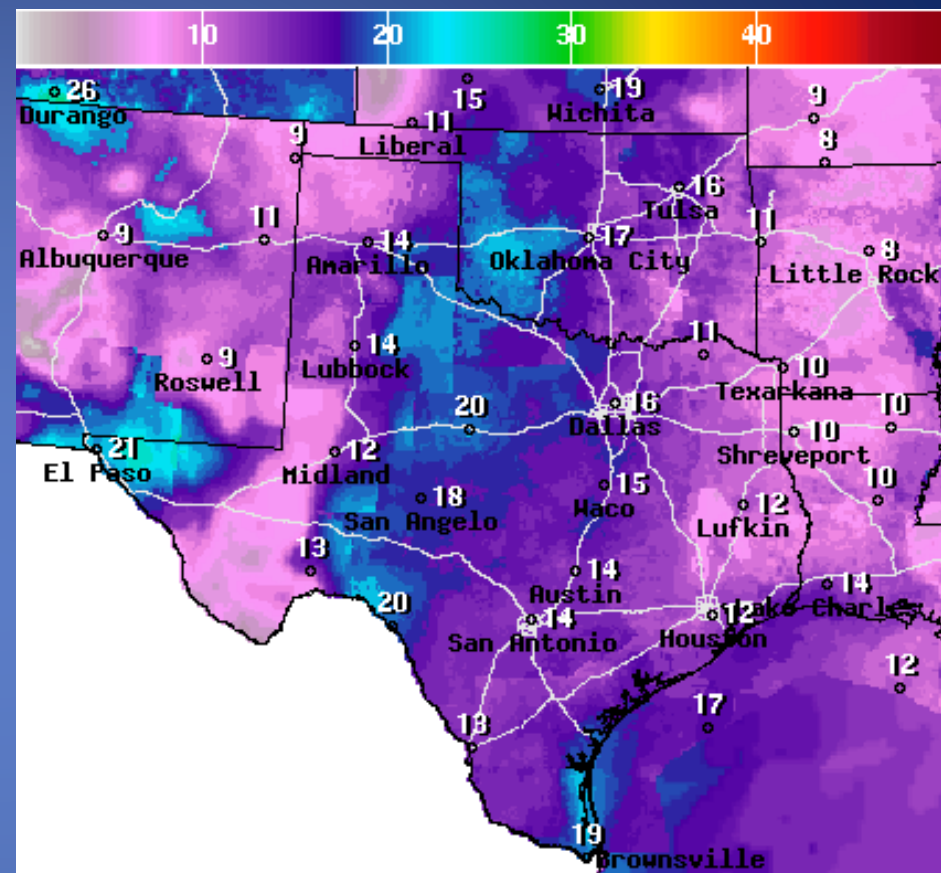
National Digital Forecast Database

05z issuance

Graphic created-Jun 21 1:22AM EDT



Wind Speeds



Wind Gust(Kts) Sun Jun 21 2020 5PM EDT
(Sun Jun 21 2020 21Z)



National Digital Forecast Database

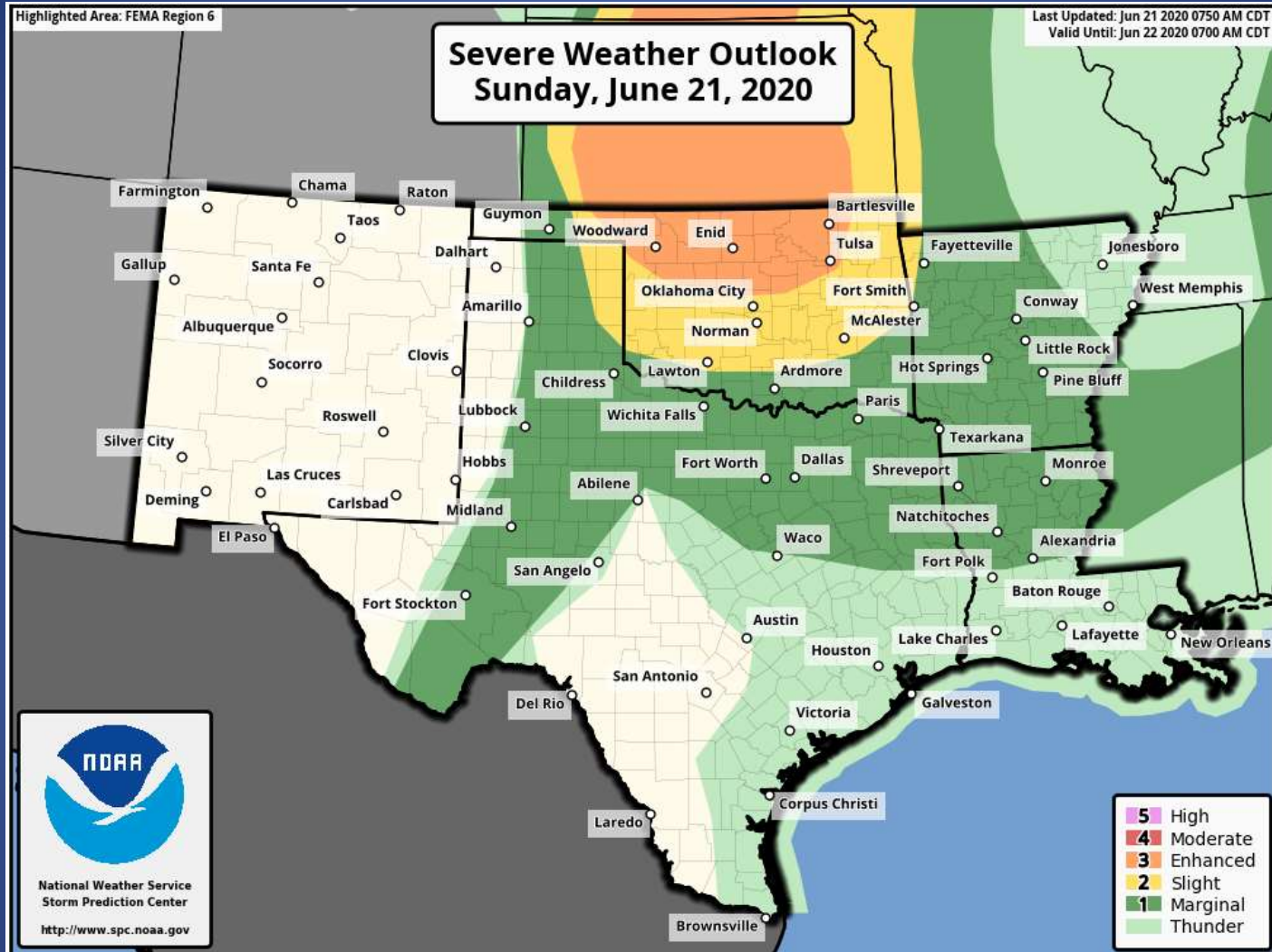
05z issuance

Graphic created-Jun 21 1:25AM EDT



Gusts

Hazardous Weather



Hazardous Weather

Severe Storms Today - 4 pm to 12 midnight

Increasing Chances for Severe Eastern Panhandles

Weather Forecast Office

Amarillo, TX

Issued Jun 21, 2020 1:46 AM CDT



IMPACT GUIDANCE

MAX HAIL SIZE (INCHES)

<1	1	1.5	2	2.5	3+
----	---	-----	---	-----	----

MAX WIND GUSTS (MPH)

<50	50	60	70	80	90+
-----	----	----	----	----	-----

TORNADO

Not Likely	Possible	Likely
------------	----------	--------

FLASH FLOODING

Not Likely	Possible	Likely
------------	----------	--------

Legend: Severe Chances

Lower Greater



NWSAmarillo

weather.gov/ama

Thunderstorms are expected to develop across the central and eastern Texas and Oklahoma Panhandles late this afternoon through this evening. The greatest chances for organized severe thunderstorms are expected to be across the eastern Oklahoma and the eastern Texas Panhandles. The primary threats from the severe thunderstorms will be large hail and damaging winds.

Sunday | Severe Thunderstorm Potential

Primary Timing: 4 PM - 2 AM

Weather Forecast Office

Norman, OK

Issued Jun 21, 2020 8:03 AM CDT



Tornado Potential

High

Medium

Low

Very Low

Maximum Hail Size

Up to Softball

Up to Baseball

Up to Golf Ball

Up to Quarter

Maximum Wind Speed

80+ mph

60 - 80 mph

Up to 60 mph

Severe Risk

High

Moderate

Enhanced

Slight

Marginal



NWSNorman

weather.gov/norman

Hazardous Weather

Father's Day Forecast

Morning Thunderstorm Chances. Hot & Humid Afternoon.

Weather Forecast Office
Fort Worth, TX



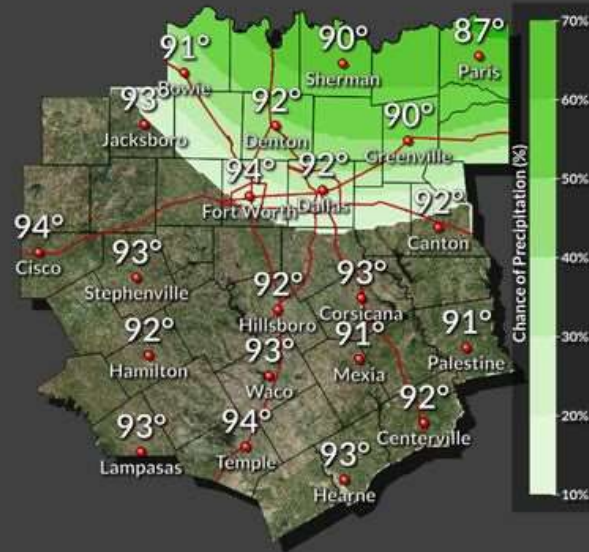
Issued June 21, 2020 4:16 AM CT

- Thunderstorms will affect portions of North and East Texas this morning but should diminish by this afternoon.
- High temperatures will range from the upper 80s across the northeast to mid 90s across Central Texas.
- Heat index values expected to be in 98-102 range!
- Partly sunny skies will become mostly sunny by Sunday afternoon.

Beat the HEAT!

NOT!

- ✓ NEVER leave children or pets in vehicles
- ✓ Drink plenty of water
- ✓ Take plenty of breaks if outdoors



[f](#) [t](#) [v](#) NWSFortWorth

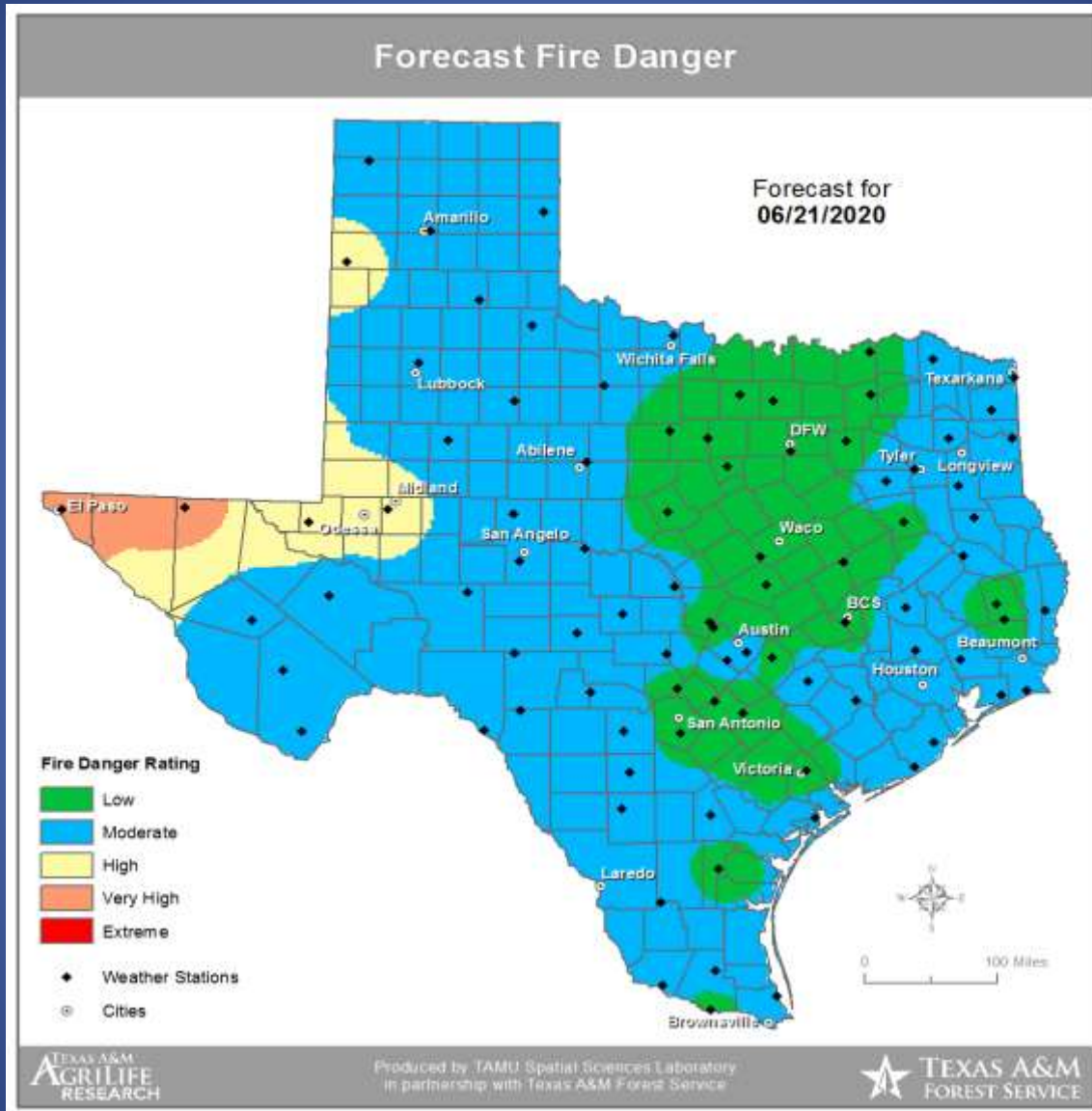
weather.gov/fortworth

Thunderstorms in Oklahoma may move south of the Red River early Sunday morning but should diminish by Sunday afternoon. A complete washout is not expected! Mostly cloudy skies across North Texas will scatter by the afternoon as well, with partly to mostly sunny skies expected across North and Central Texas. High temperatures will range from the upper 80s across the Northeast to mid 90s across Central Texas. Heat index values are expected to be in the 98-103 degree range! Be sure to stay hydrated and take frequent breaks if outdoors on Father's Day!

Weather Warning/Advisories Issued

DATE	WARNING TYPE	LOCATION
06/20/20	Severe Thunderstorm Warning	Andrews, Angelina, Brewster, Cherokee, Childress, Dawson, Ector, Gaines, Martin, Midland, Nacogdoches and Pecos Counties
06/20/20	Arroyo and Small Stream Flood Advisory	Andrews and Ector Counties
06/20/20	Urban and Small Stream Flood Advisory	Ector County
06/21/21	Severe Thunderstorm Warning	Clay and Montague Counties
06/21/20	Flood Advisory for Minor Flooding in Poor Drainage Areas	Montague County
06/21/20	Flood Advisory	Clay and Cooke Counties
06/21/20	Flash Flood Warning	Clay County

Fire Danger Forecast



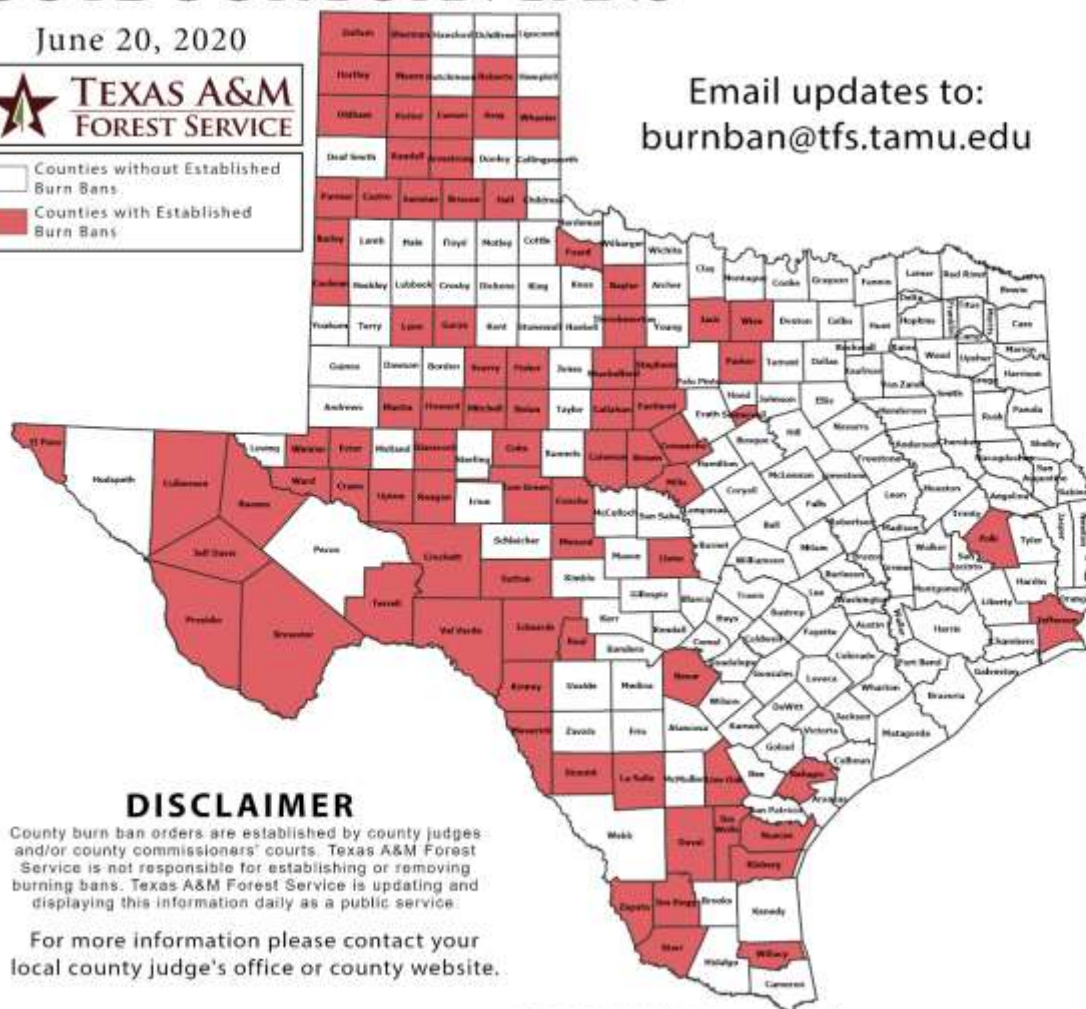
Burn Ban

OUTDOOR BURN BANS

June 20, 2020



Email updates to:
burnban@tfs.tamu.edu



DISCLAIMER

County burn ban orders are established by county judges and/or county commissioners' courts. Texas A&M Forest Service is not responsible for establishing or removing burning bans. Texas A&M Forest Service is updating and displaying this information daily as a public service.

For more information please contact your local county judge's office or county website.

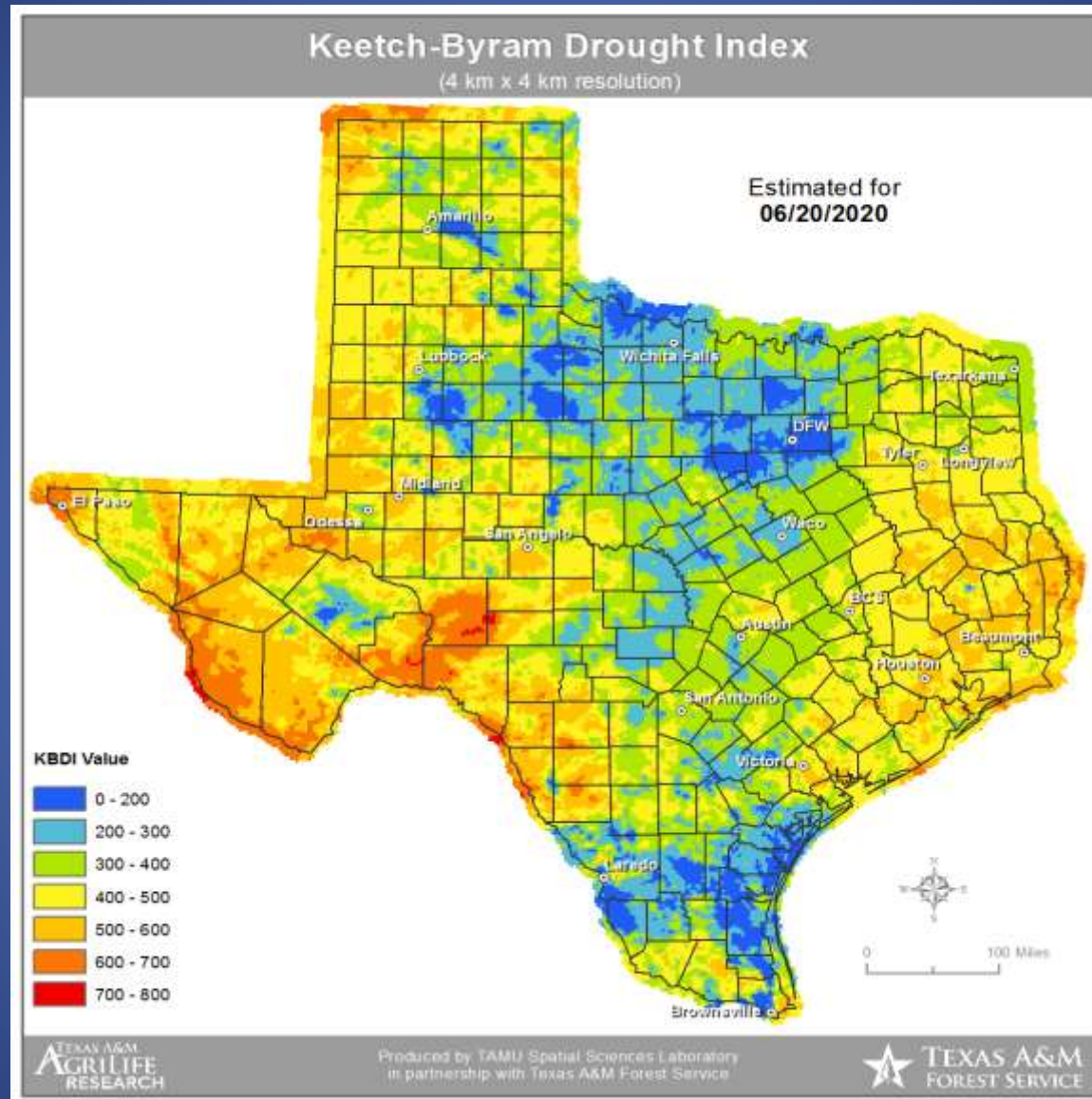
Counties with Burn Bans: 83

Armstrong	Llano
Bailey	Lynn
Baylor	Martin
Bexar	Maverick
Brewster	Menard
Briscoe	Mills
Brown	Mitchell
Callahan	Moore
Carson	Nolan
Castro	Nueces
Cochran	Oldham
Coke	Parker
Coleman	Parmer
Comanche	Polk
Concho	Potter
Crane	Presidio
Crockett	Randall
Culberson	Reagan
Dallam	Real
Dimmit	Reeves
Duval	Refugio
Eastland	Roberts
Ector	Scurry
Edwards	Shackelford
El Paso	Sherman
Fisher	Somervell
Foard	Starr
Garza	Stephens
Glasscock	Sutton
Gray	Swisher
Hall	Terrell
Hartley	Throckmorton
Howard	Tom Green
Jack	Upton
Jeff Davis	Val Verde
Jefferson	Ward
Jim Hogg	Wheeler
Jim Wells	Willacy
Kinney	Winkler
Kleberg	Wise
La Salle	Zapata
Live Oak	

RED FLAG WARNINGS: www.weather.gov

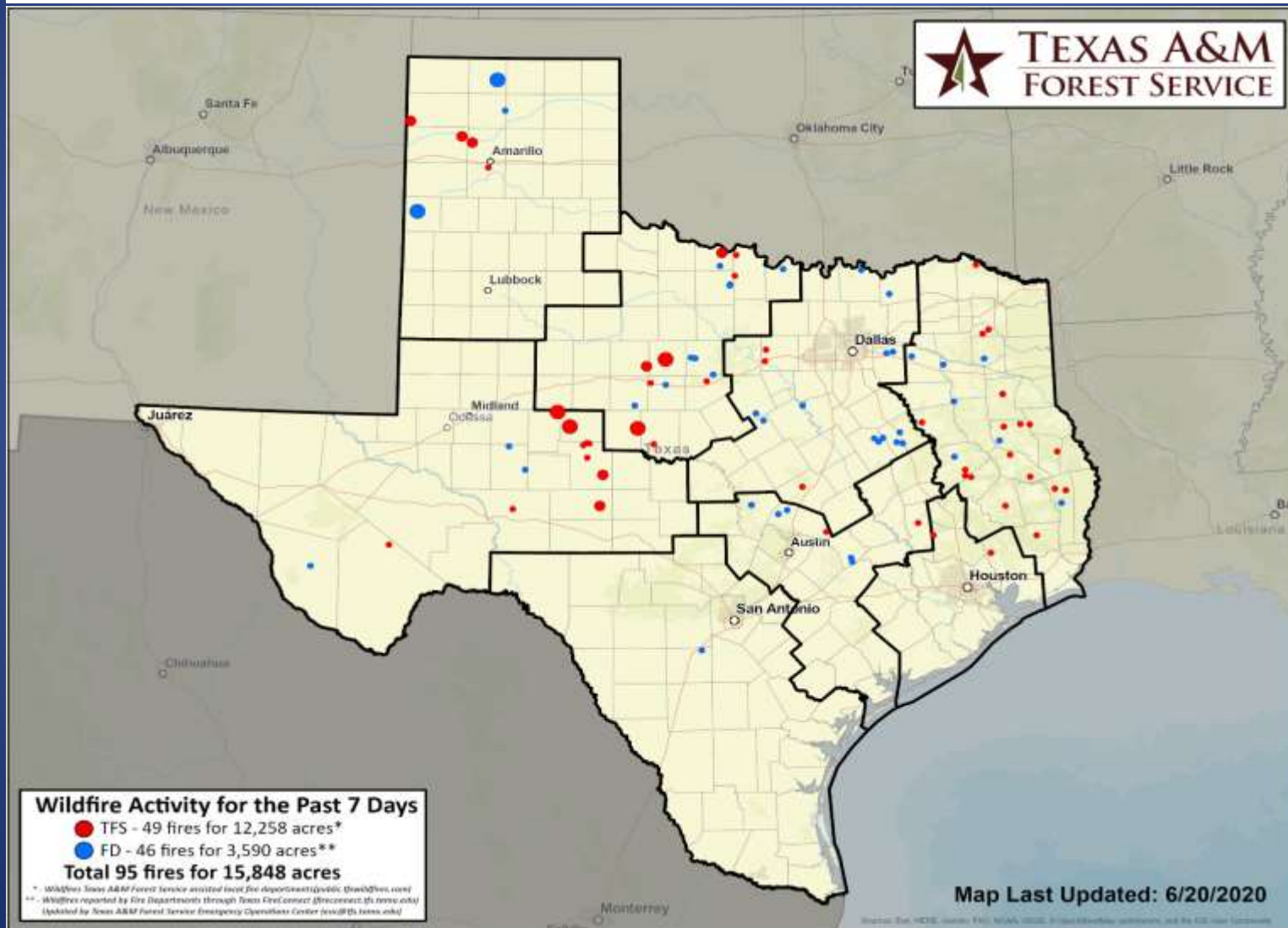
Additional map formats available at <https://tfsweb.tamu.edu/Burnbans/>

Keetch-Byram Drought Index



Fire Activity (*Last 24 Hours)

Reports 191 (no change) fires and 53,483 (no change) acres destroyed this year. There are 83 (no change) counties with burn bans. The Keetch – Byram Drought Index list 119 (-21) counties with an average over 400.



Training

DATES		TITLE	COURSE	LOCATION
06/20/20	07/11/20	Community Emergency Response Team (CERT) Course	G-317	Kyle