

Texas Division of Emergency Management Texas State Operations Center

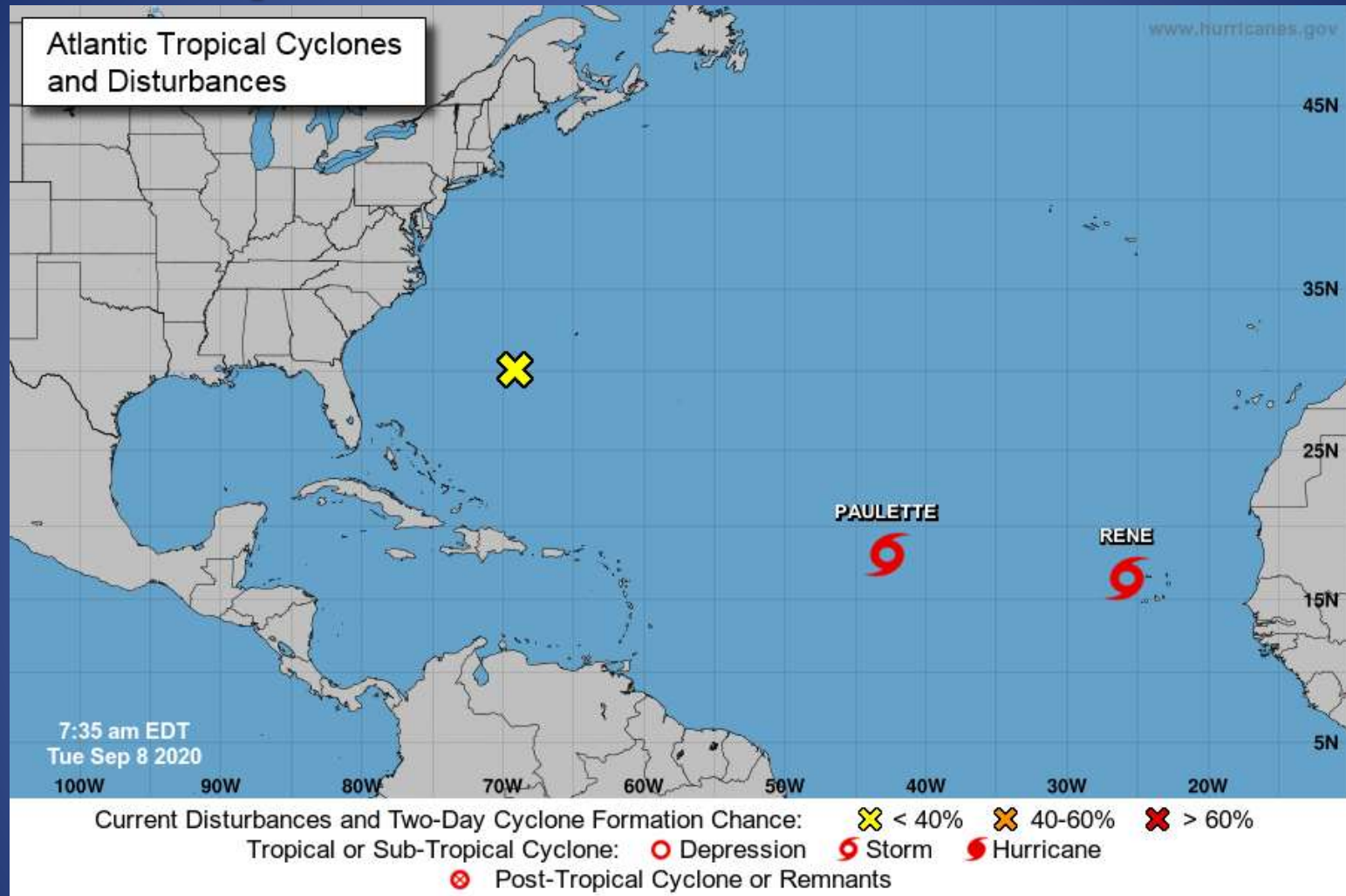


Situation Awareness Brief



Tuesday, September 8th 2020
As of 0900 CST

Tropical Weather Awareness



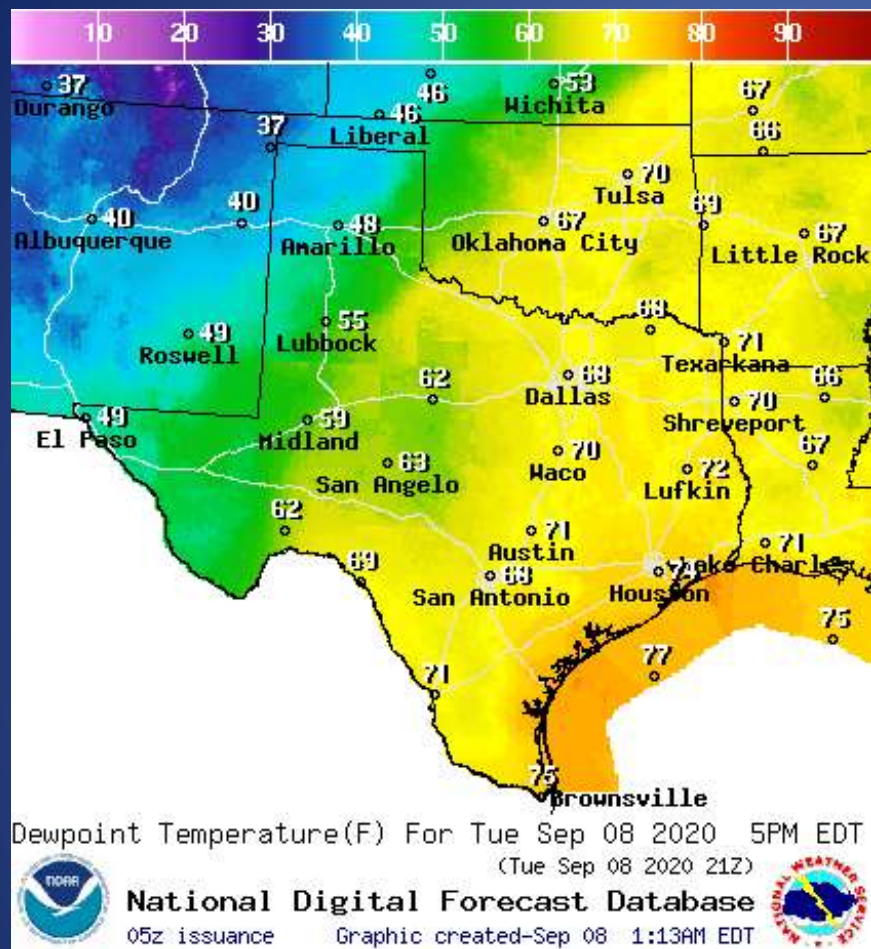
Incidents Reported to the State Operations Center (last 24 hours)

DATE	SUBJECT	LOCATION	Final Report (Y/N)
09/08/20	Preliminary Earthquake Report (M2.7)	Culberson County	Y

Informational Products Distributed by the State Operations Center

DATE	SUBJECT
09/07/20	NWS Norman Monday 10 AM Weekly Weather Briefing, September 7th, 2020
09/07/20	NWS El Paso: Weather Hazards Outlook for Sunday, September 7th, 2020
09/07/20	NWS Amarillo Weather Briefing - Strong Early Season Cold Front Tuesday, September 8th, 2020
09/07/20	Texas A&M Forest Service: Texas Fire Potential Update
09/08/20	Daily NWS Threat Brief for Tuesday, September 8, 2020 for FEMA Region 6

Weather Forecast

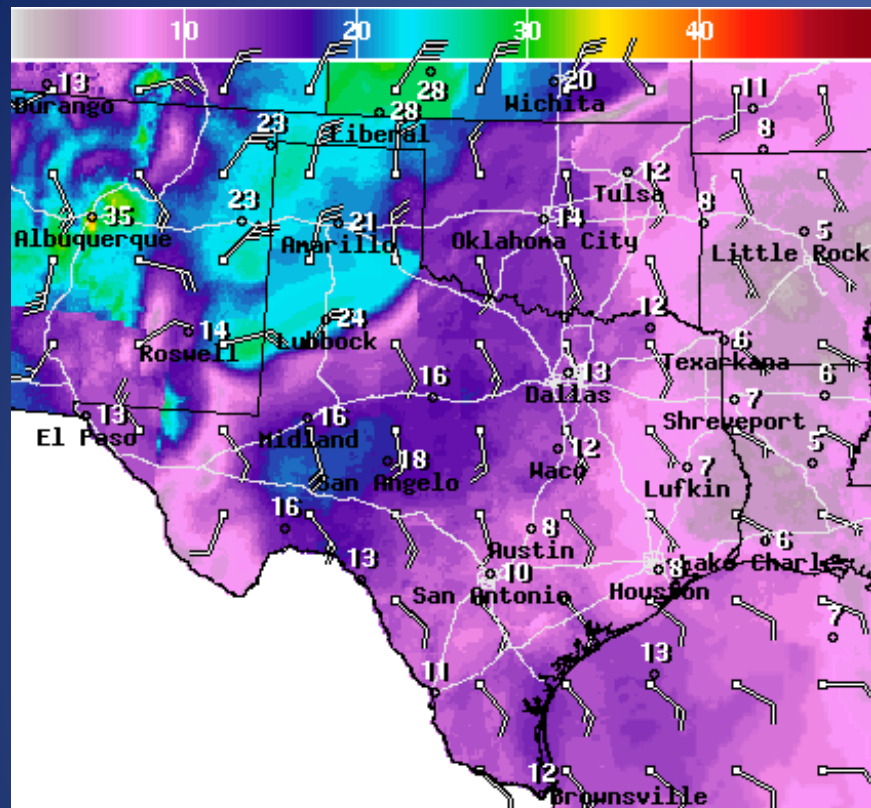


Highs



Lows

Weather Forecast



WindSpd(Kts) & WindDir For Tue Sep 08 2020 5PM EDT

(Tue Sep 08 2020 21Z)



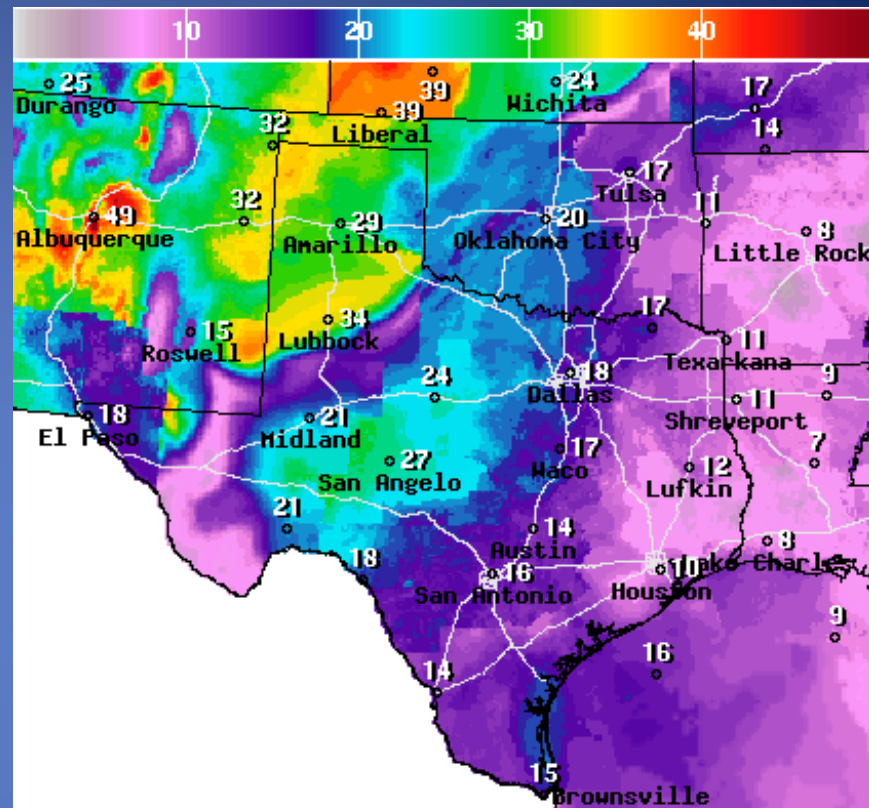
National Digital Forecast Database

04z issuance

Graphic created-Sep 08 12:27AM EDT



Wind Speeds



Wind Gust(Kts) Tue Sep 08 2020 5PM EDT

(Tue Sep 08 2020 21Z)



National Digital Forecast Database

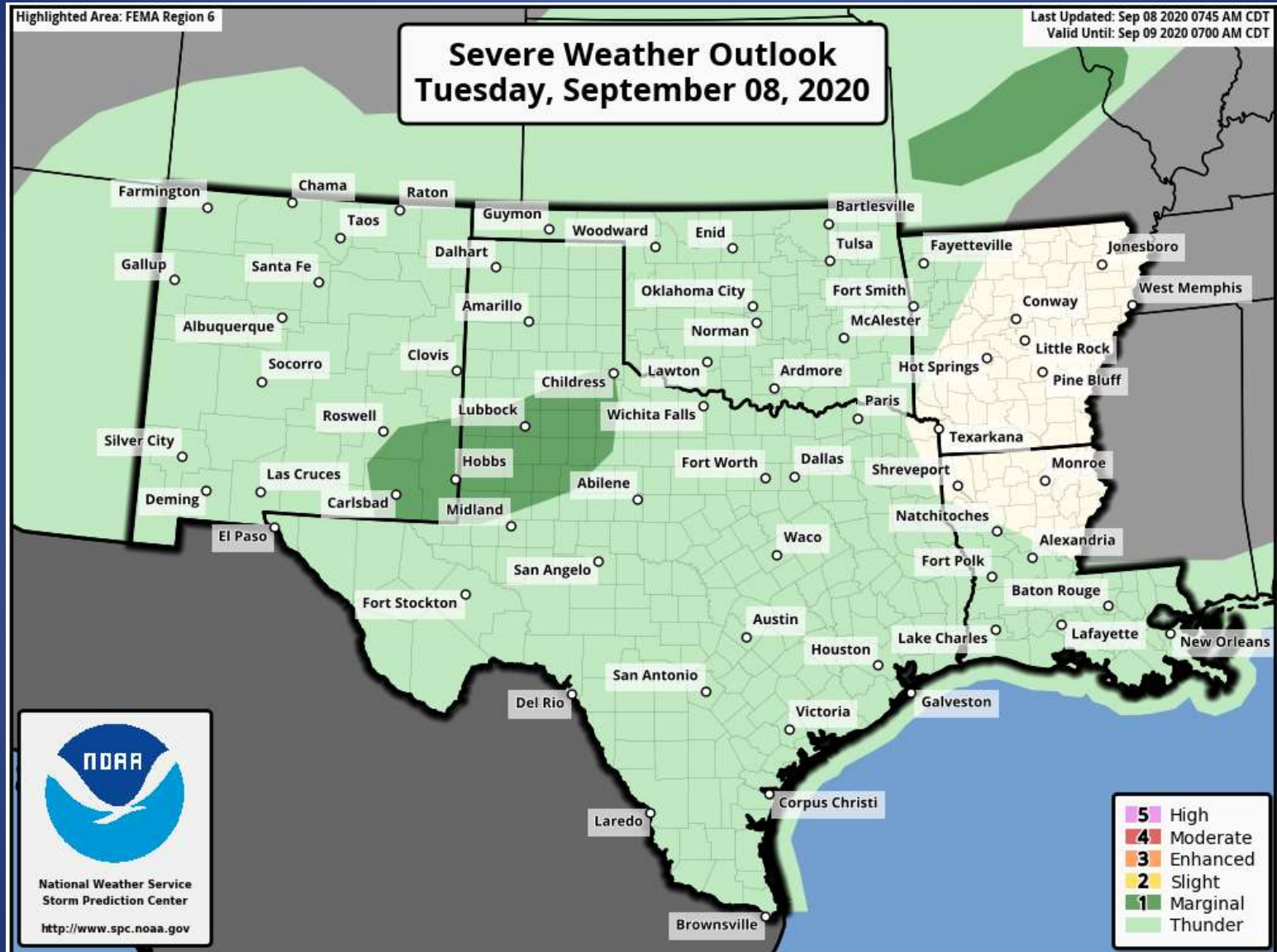
04z issuance

Graphic created-Sep 08 12:29AM EDT

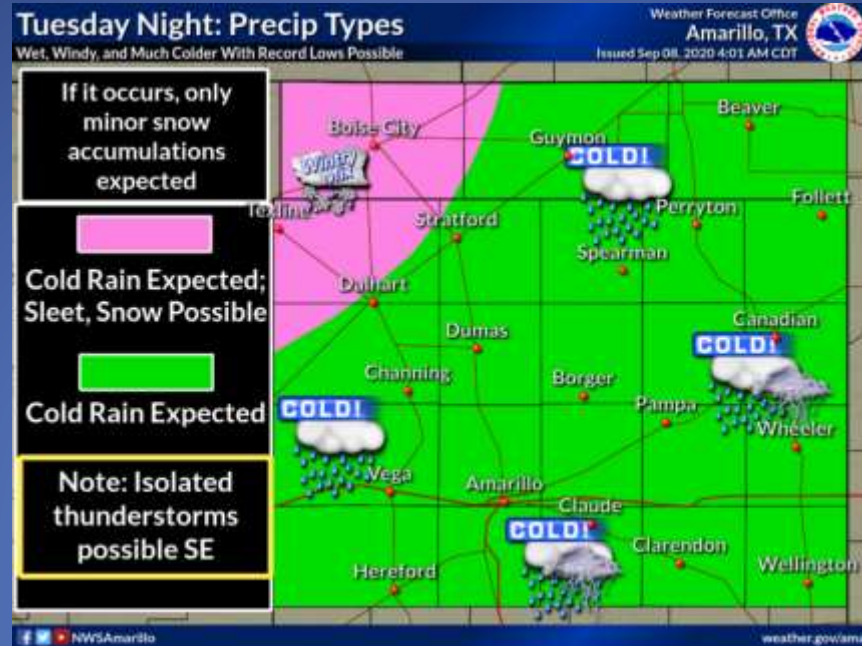


Gusts

Hazardous Weather



Hazardous Weather



A strong early season cold front will move across the Panhandles on Tuesday. Windy, cold, and wet conditions are expected to develop, with record cold temperatures possible Tuesday night. Only the northwestern Panhandles looks to get a wintry mix of cold rain, sleet, and snow while the rest of us just get a cold rain, with the southeastern Texas Panhandle perhaps getting a few rumbles of thunder. Given very warm ground temperatures, little to no snow accumulation is expected.

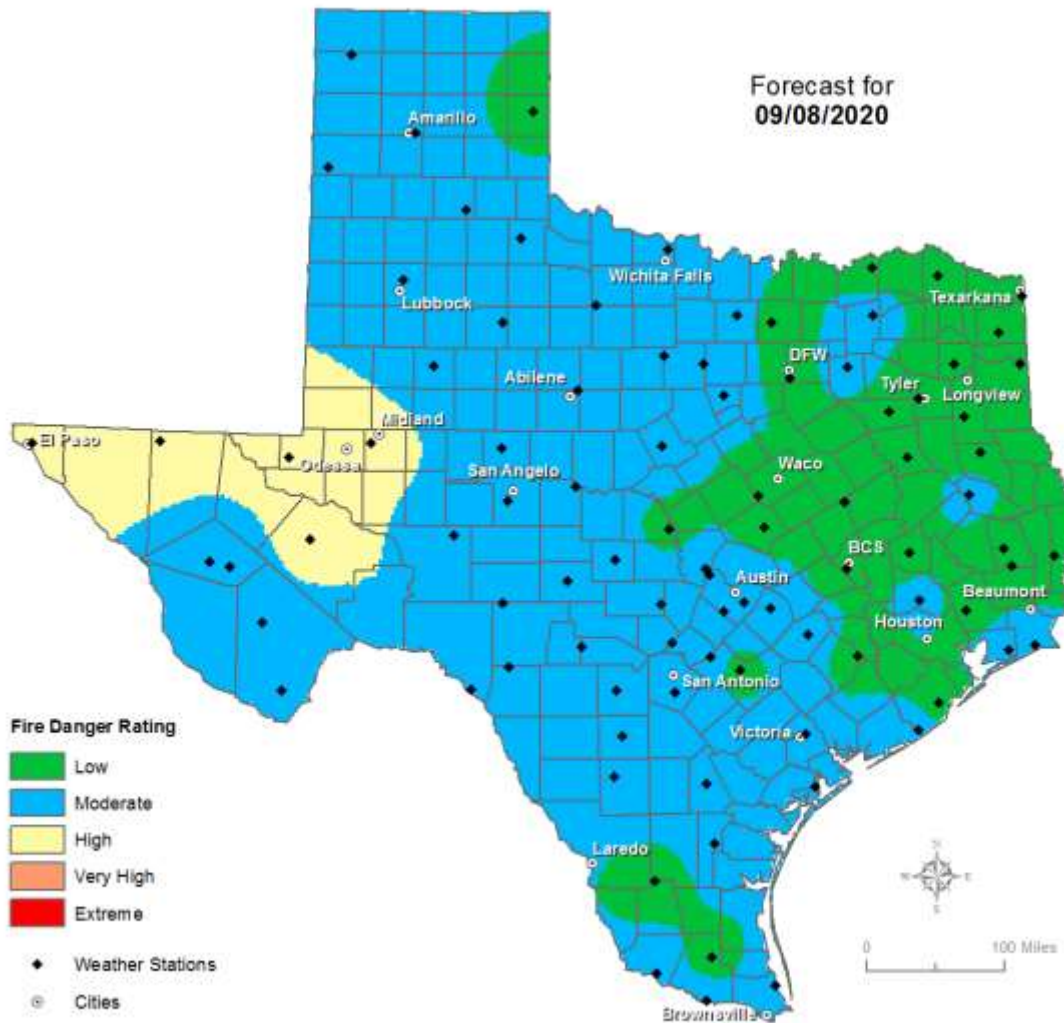
Weather Warning/Advisories Issued

DATE	WARNING TYPE	LOCATION
09/07/20	High Wind Warning	Hudspeth County
09/07/20	Severe Thunderstorm Warning	Hardin County

Fire Danger Forecast

Forecast Fire Danger

Forecast for
09/08/2020



Burn Ban

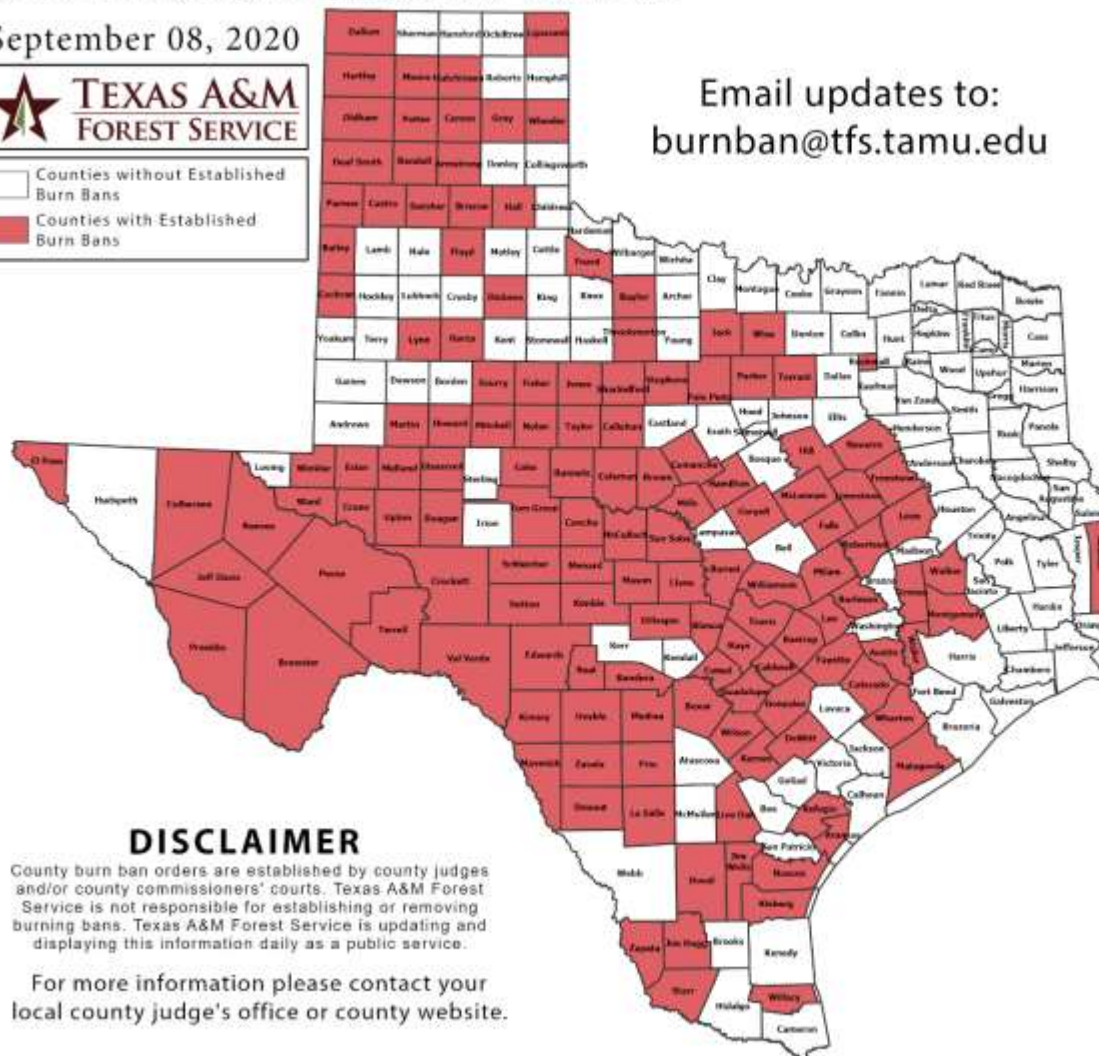
OUTDOOR BURN BANS

September 08, 2020



☐ Counties without Established Burn Bans
☒ Counties with Established Burn Bans

Email updates to:
burnban@tfs.tamu.edu



Counties with Burn Bans: 138

Aransas
 Armstrong
 Austin
 Bailey
 Bandera
 Bastrop
 Baylor
 Bexar
 Blanco
 Brewster
 Briscoe
 Brown
 Burleson
 Burnet
 Caldwell
 Callahan
 Carson
 Castro
 Cochran
 Coke
 Coleman
 Colorado
 Comal
 Comanche
 Concho
 Coryell
 Crane
 Crockett
 Culberson
 Dallam
 Deaf Smith
 DeWitt
 Dickens
 Dimmit
 Duval
 Ector
 Edwards
 El Paso
 Falls
 Fayette
 Fisher
 Floyd
 Foard
 Freestone
 Frio
 Garza
 Gillespie
 Glasscock
 Gonzales
 Gray
 Grimes
 Guadalupe
 Hall
 Hamilton
 Hartley
 Hays
 Hill
 Howard
 Hutchinson
 Jack
 Jeff Davis
 Jim Hogg
 Jim Wells
 Jones
 Karnes
 Kimble
 Kinney
 Kleberg
 La Salle

Lee
 Leon
 Limestone
 Lipscomb
 Live Oak
 Llano
 Lynn
 McCulloch
 McLennan
 Martin
 Mason
 Matagorda
 Maverick
 Medina
 Menard
 Midland
 Milam
 Mills
 Mitchell
 Montgomery
 Moore
 Navarro
 Newton
 Nolan
 Nueces
 Oldham
 Palo Pinto
 Parker
 Parmar
 Pecos
 Potter
 Presidio
 Randall
 Reagan
 Real
 Reeves
 Refugio
 Robertson
 Rockwall
 Runnels
 San Saba
 Schleicher
 Scurry
 Shackelford
 Starr
 Stephens
 Sutton
 Swisher
 Tarrant
 Taylor
 Terrell
 Throckmorton
 Tom Green
 Travis
 Upton
 Uvalde
 Val Verde
 Walker
 Waller
 Ward
 Wharton
 Wheeler
 Willacy
 Williamson
 Wilson
 Winkler
 Wise
 Zapata
 Zavala

DISCLAIMER

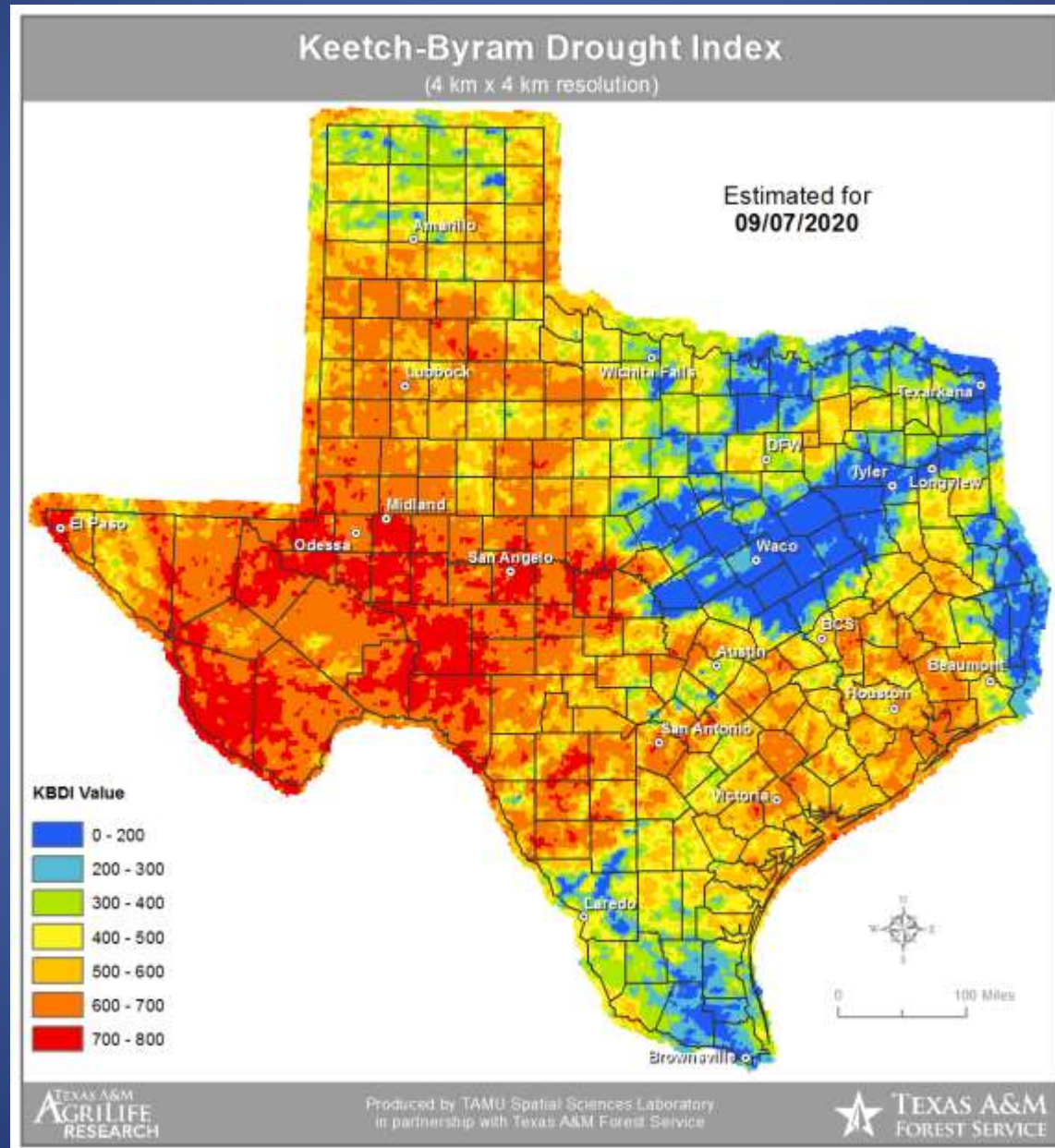
County burn ban orders are established by county judges and/or county commissioners' courts. Texas A&M Forest Service is not responsible for establishing or removing burning bans. Texas A&M Forest Service is updating and displaying this information daily as a public service.

For more information please contact your local county judge's office or county website.

RED FLAG WARNINGS: www.weather.gov

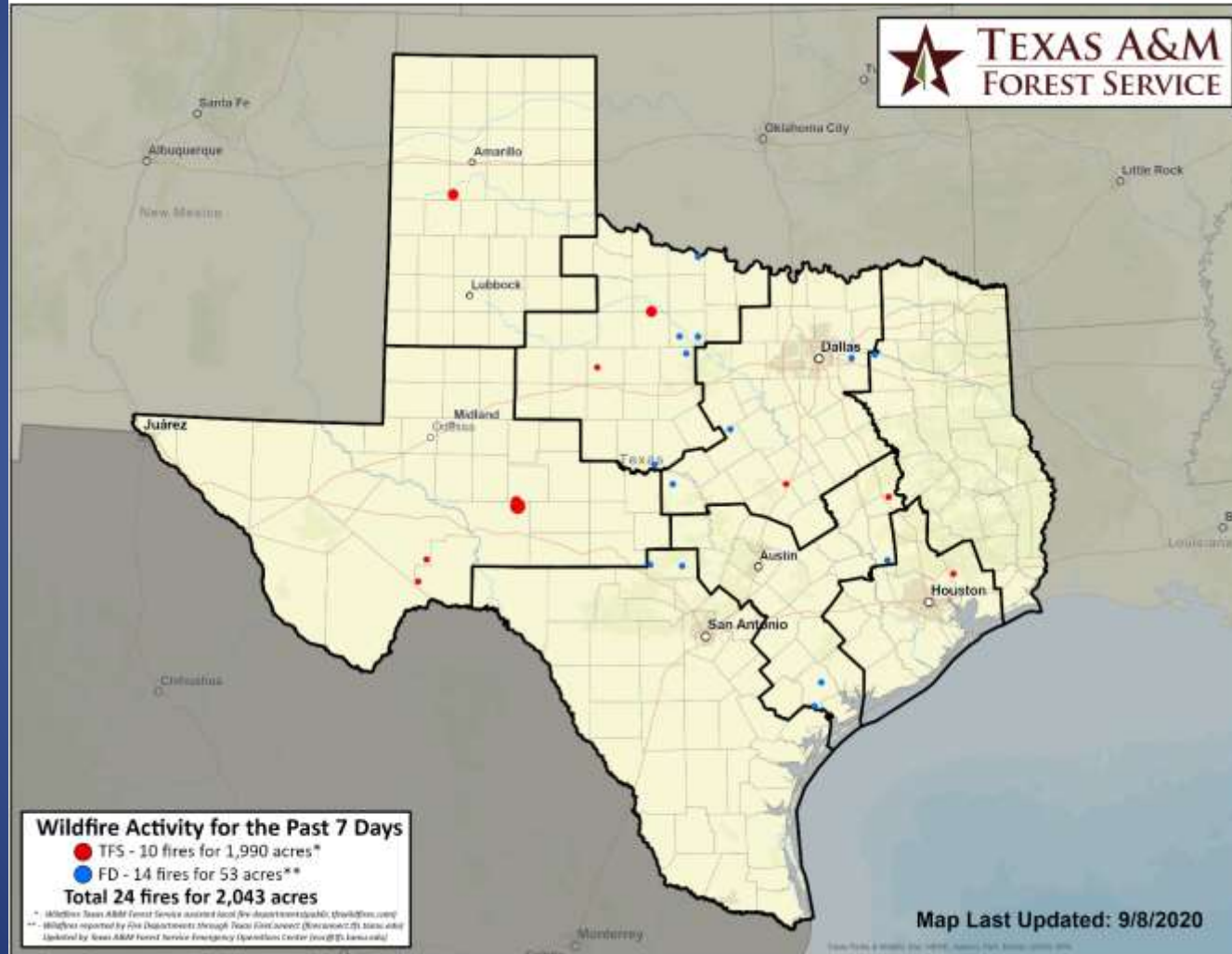
Additional map formats available at <https://tfsweb.tamu.edu/Burnbans/>

Keetch-Byram Drought Index



Fire Activity (*Last 24 Hours)

Reports 486 (+1) fires and 134,565 (+255) acres destroyed this year. There are 138 (no change) counties with burn bans. The Keetch–Byram Drought Index list 178 (+6) counties with an average over 400.



Training

DATES		TITLE	COURSE	LOCATION
09/07/20	09/11/20	NFPA 1006 2013 Edition Trench Rescue Levels I and II (Pro-Board Certification)	H-504	Frisco
09/08/20	09/08/20	HazMat Refresher Training	H-302	Midland