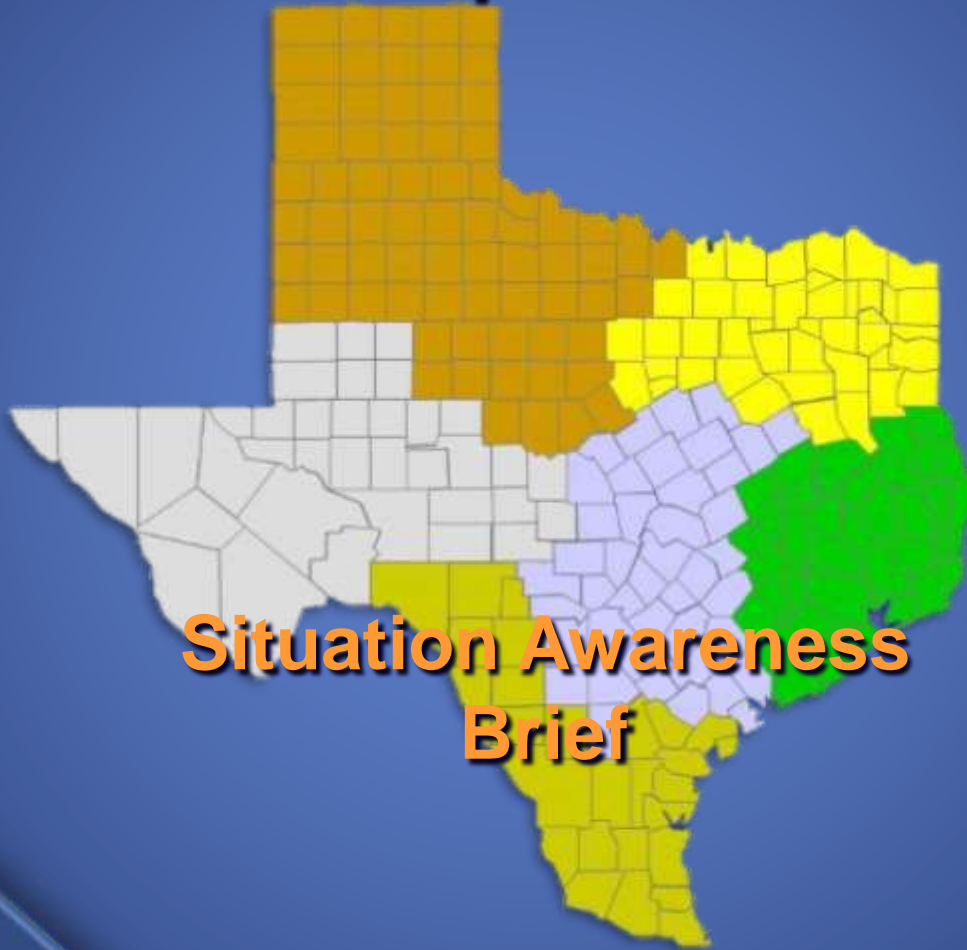


Texas Division of Emergency Management Texas State Operations Center

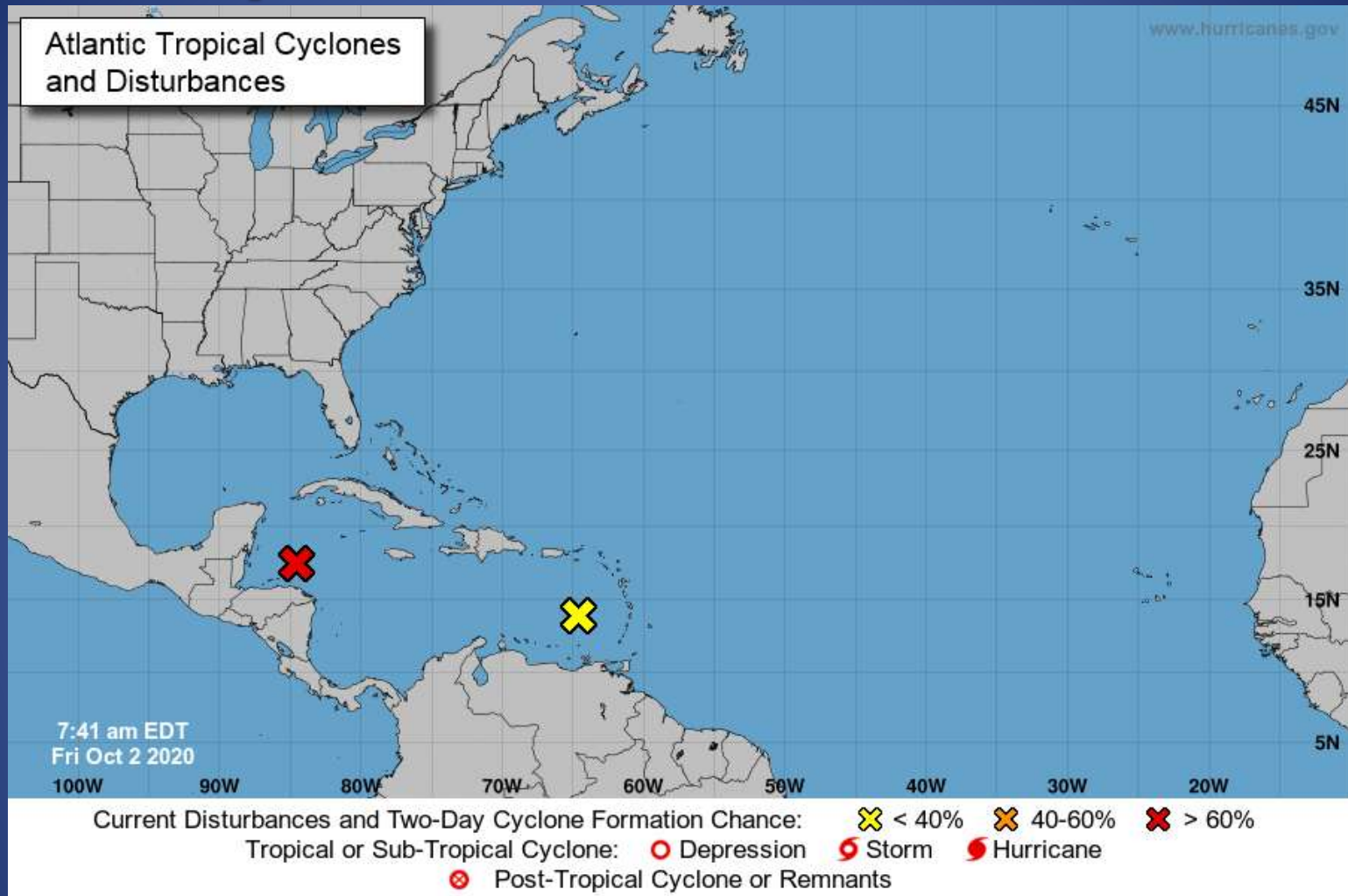


**Situation Awareness
Brief**



**Friday, October 2nd 2020
As of 0900 CST**

Tropical Weather Awareness



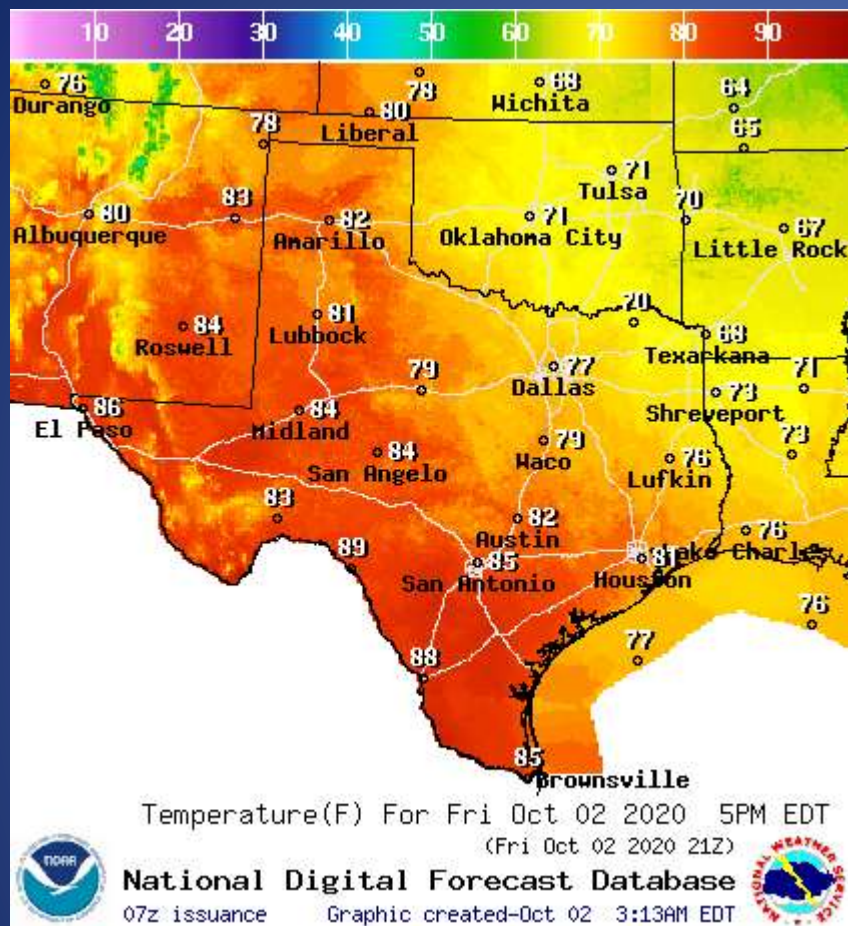
Incidents Reported to the State Operations Center (last 24 hours)

DATE	SUBJECT	LOCATION	Final Report (Y/N)
10/01/20	ELT Mission 20 - M0580 Opened	Uvalde County	N
10/01/20	Initial and Final Report of the Mesquite Fire	Taylor County	Y
10/01/20	ELT Mission 20M0580 Closed	Uvalde County	Y

Informational Products Distributed by the State Operations Center

DATE	SUBJECT
10/01/20	Preliminary Earthquake Report (M3.1) Culberson County
10/01/20	NWS Lake Charles Weather Update: 2:30 PM Thu
10/01/20	Tropical Weather Advisory 7:00 PM CDT
10/01/20	AMBER Alert - 13th Continuation - Wells PD - Argumon
10/02/20	NHC Miami, FL: Tropical Weather Outlook 2:00 AM EDT
10/02/20	Daily NWS Threat Brief for Friday, October 2, 2020 for FEMA Region 6
10/02/20	NWS NHC Miami, FL: 8:00 AM EDT Tropical Weather Outlook

Weather Forecast

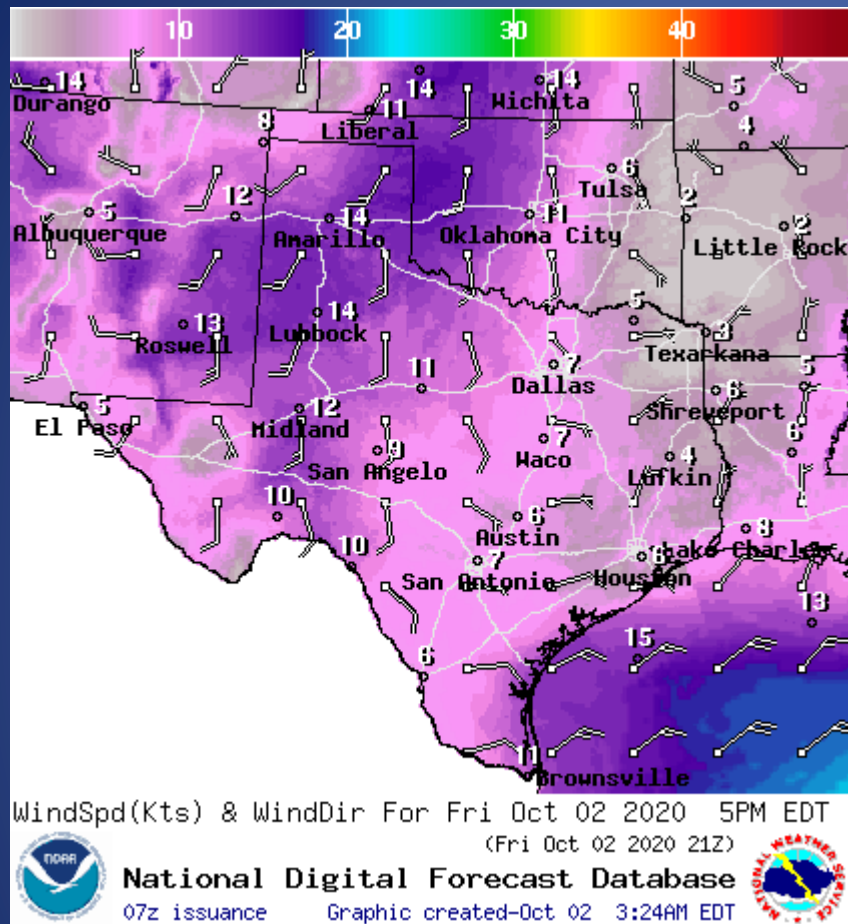


Highs

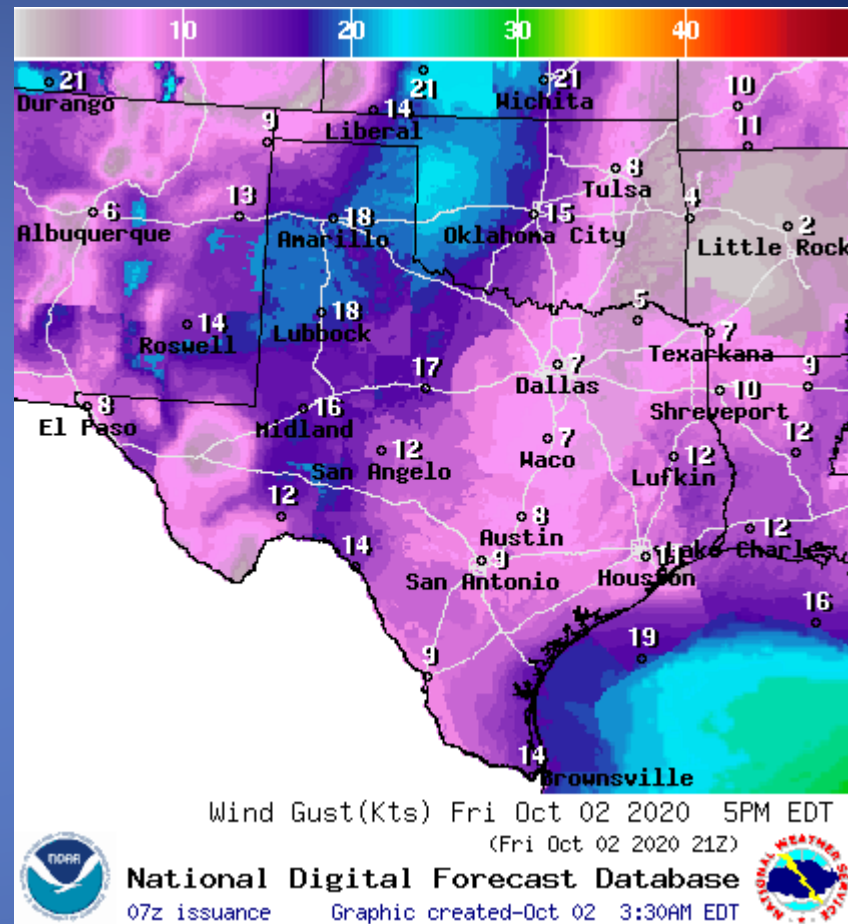


Lows

Weather Forecast

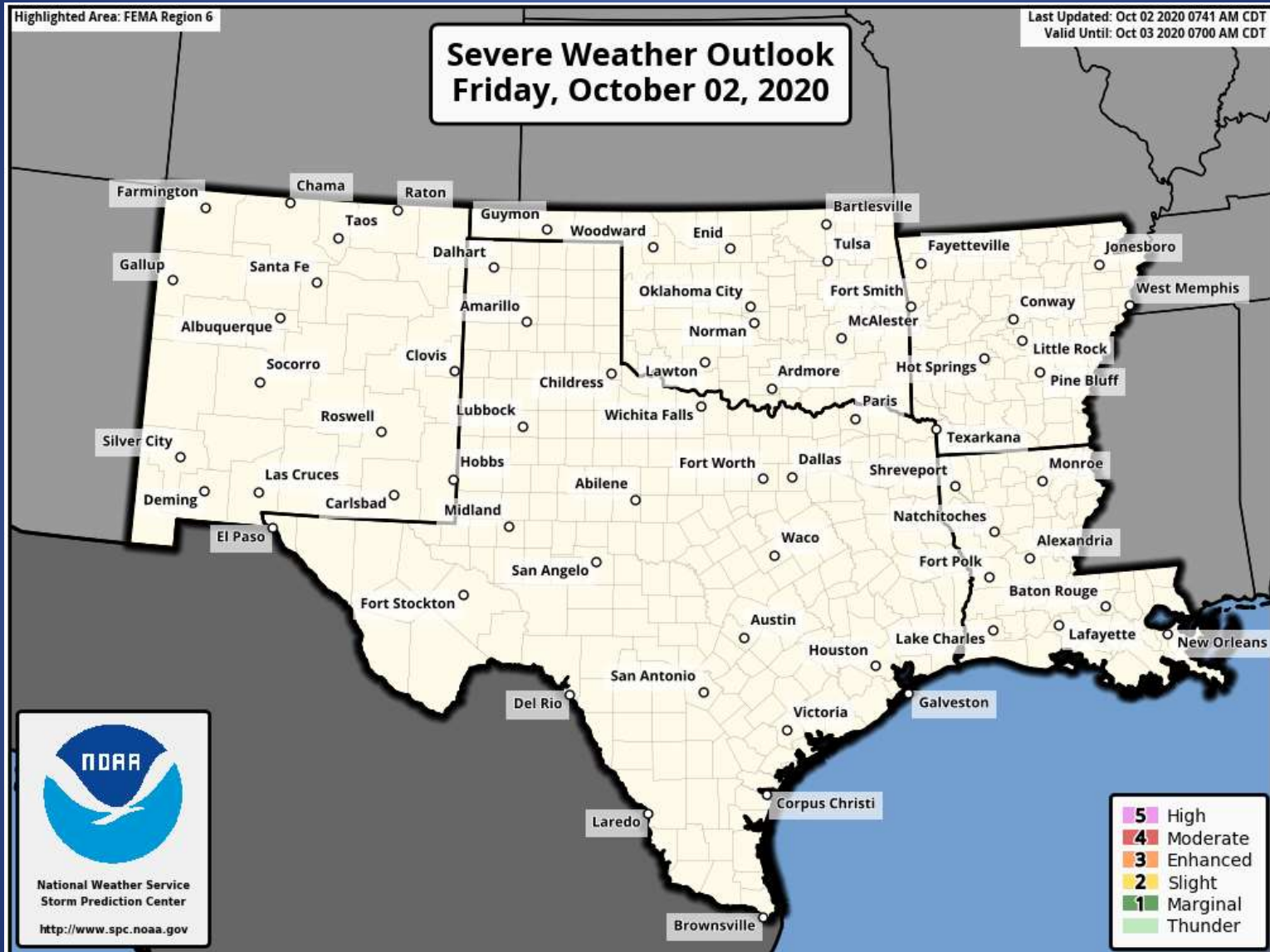


Wind Speeds

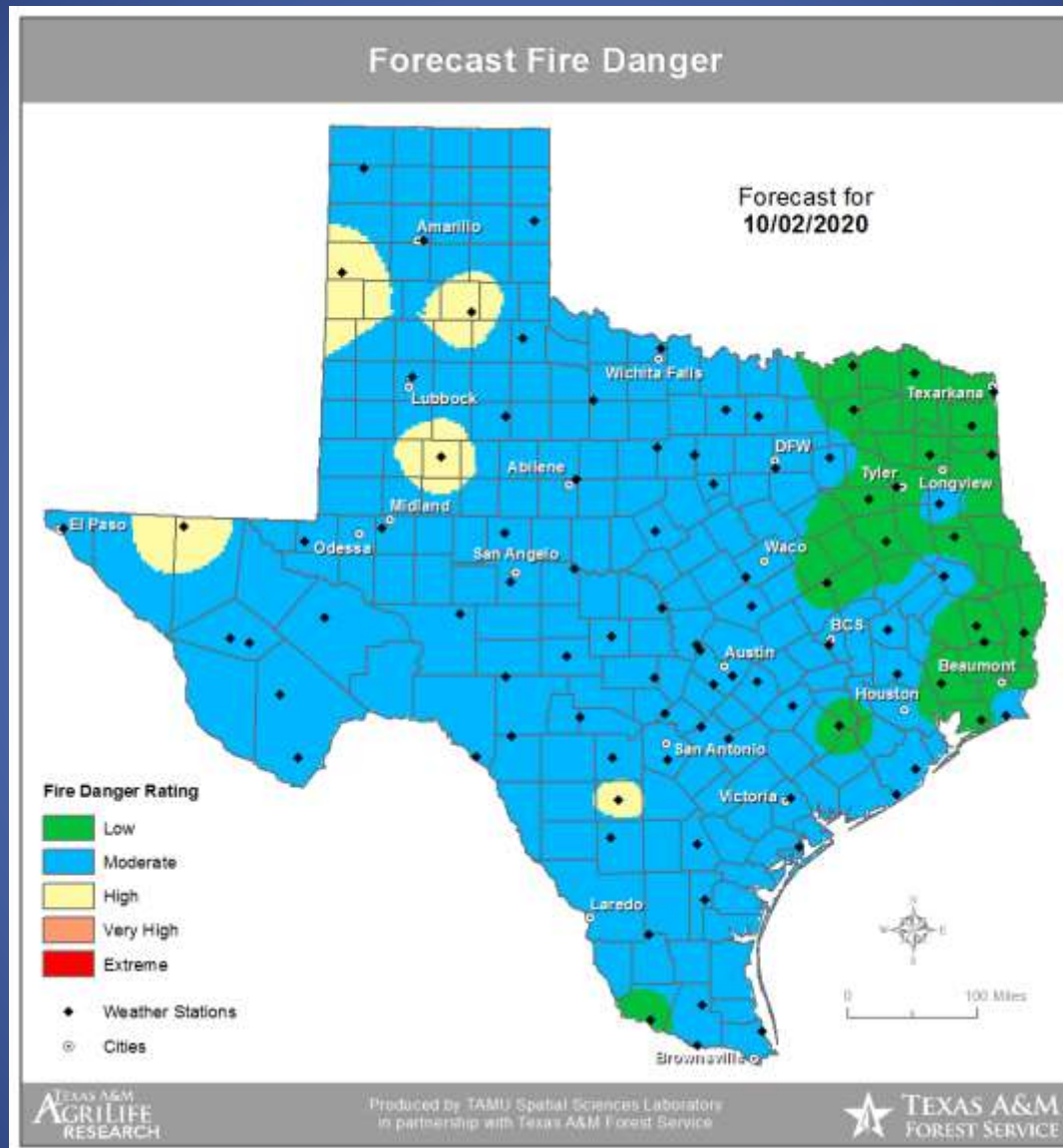


Gusts

Hazardous Weather



Fire Danger Forecast



Burn Ban

OUTDOOR BURN BANS

October 01, 2020

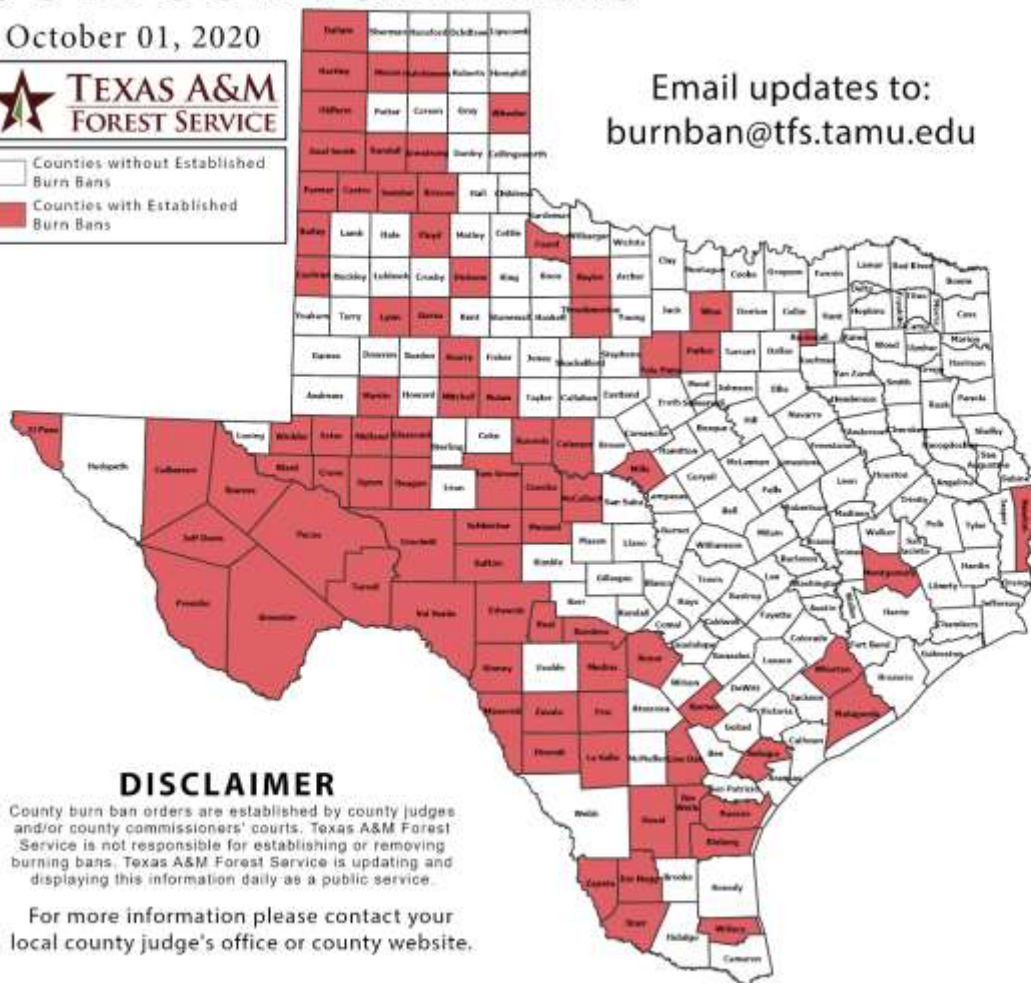


☐ Counties without Established Burn Bans
☒ Counties with Established Burn Bans

Email updates to:
burnban@tfs.tamu.edu

Counties with Burn Bans: 83

Armstrong
 Bailey
 Bandera
 Baylor
 Bexar
 Brewster
 Briscoe
 Castro
 Cochran
 Coleman
 Concho
 Crane
 Crockett
 Culberson
 Dallam
 Deaf Smith
 Dickens
 Dimmit
 Duval
 Ector
 Edwards
 El Paso
 Floyd
 Foard
 Frio
 Garza
 Glasscock
 Hartley
 Hutchinson
 Jeff Davis
 Jim Hogg
 Jim Wells
 Karnes
 Kinney
 Kleberg
 La Salle
 Live Oak
 Lynn
 McCulloch
 Martin
 Matagorda
 Maverick
 Medina
 Menard
 Midland
 Mills
 Mitchell
 Montgomery
 Moore
 Newton
 Nolan
 Nueces
 Oldham
 Palo Pinto
 Parker
 Parmer
 Pecos
 Presidio
 Randall
 Reagan
 Real
 Reeves
 Refugio
 Rockwall
 Runnels
 Schleicher
 Scurry
 Starr
 Sutton
 Swisher
 Terrell
 Throckmorton
 Tom Green
 Upton
 Val Verde
 Ward
 Wharton
 Wheeler
 Willacy
 Winkler
 Wise
 Zapata
 Zavala



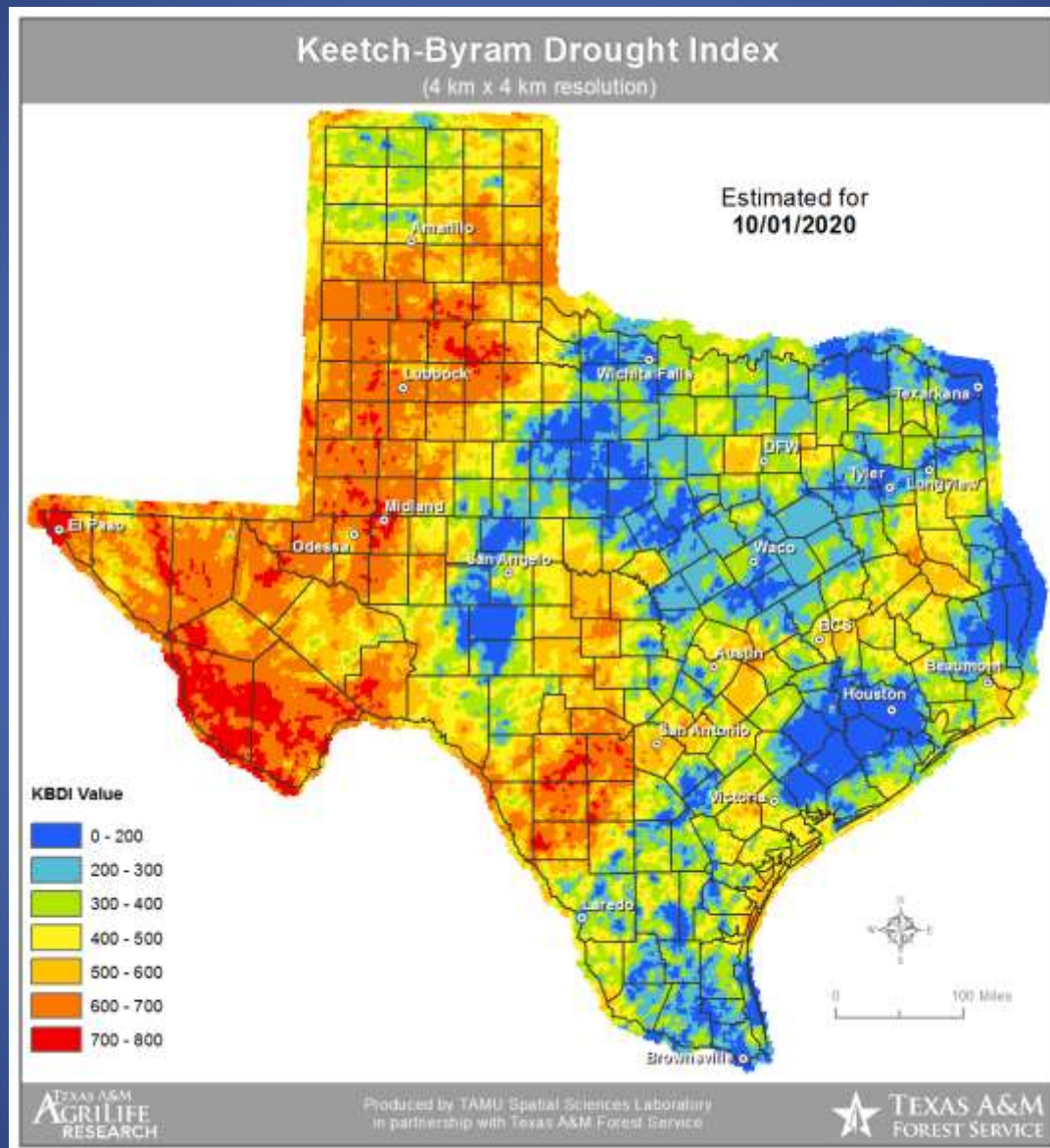
DISCLAIMER

County burn ban orders are established by county judges and/or county commissioners' courts. Texas A&M Forest Service is not responsible for establishing or removing burning bans. Texas A&M Forest Service is updating and displaying this information daily as a public service.

For more information please contact your local county judge's office or county website.

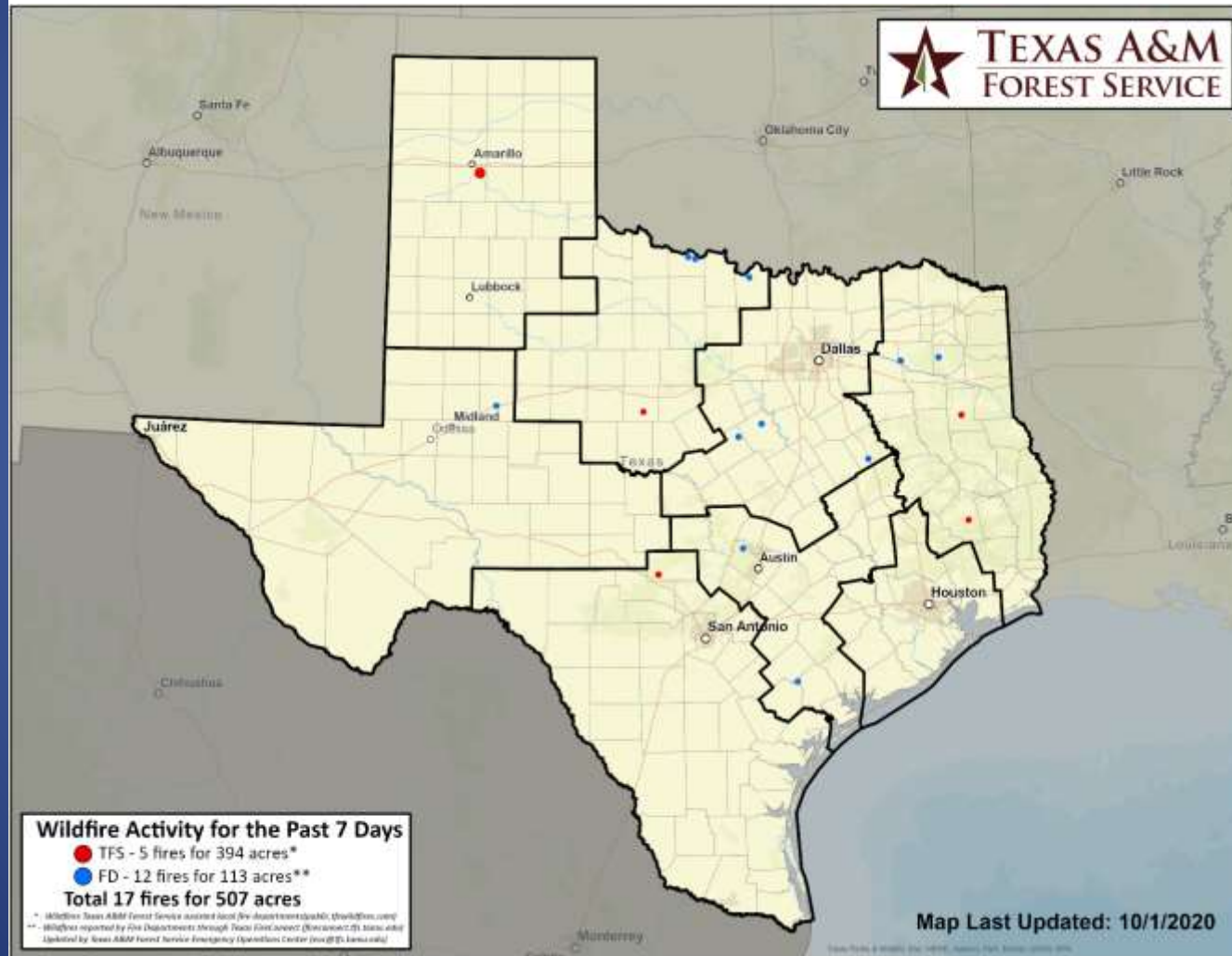
RED FLAG WARNINGS: www.weather.gov
 Additional map formats available at <https://tfsweb.tamu.edu/Burnbans/>

Keetch-Byram Drought Index



Fire Activity (*Last 24 Hours)

Reports 496 (no change) fires and 135,045 (no change) acres destroyed this year. There are 83 (no change) counties with burn bans. The Keetch–Byram Drought Index list 123 (+5) counties with an average over 400.



Training

DATES		TITLE	COURSE	LOCATION
09/28/20	10/02/20	NFPA 1072 HazMat Technician (Pro-Board Certification)	H-501	Hutto
09/28/20	10/02/20	NFPA 1072 HazMat Technician (Pro-Board Certification)	H-501	Cotulla
09/28/20	10/02/20	NFPA 1006 2013 Edition Confined Space Rescue Levels I and II Training (Pro-Board Certificates)	H-503	Conroe
09/28/20	10/02/20	NFPA 1006 2013 Edition Confined Space Rescue Levels I and II Training (Pro-Board Accredited)	H-503	Portland
10/01/20	10/02/20	Advanced Incident Command System, Command and General Staff	G-400	Cedar Park