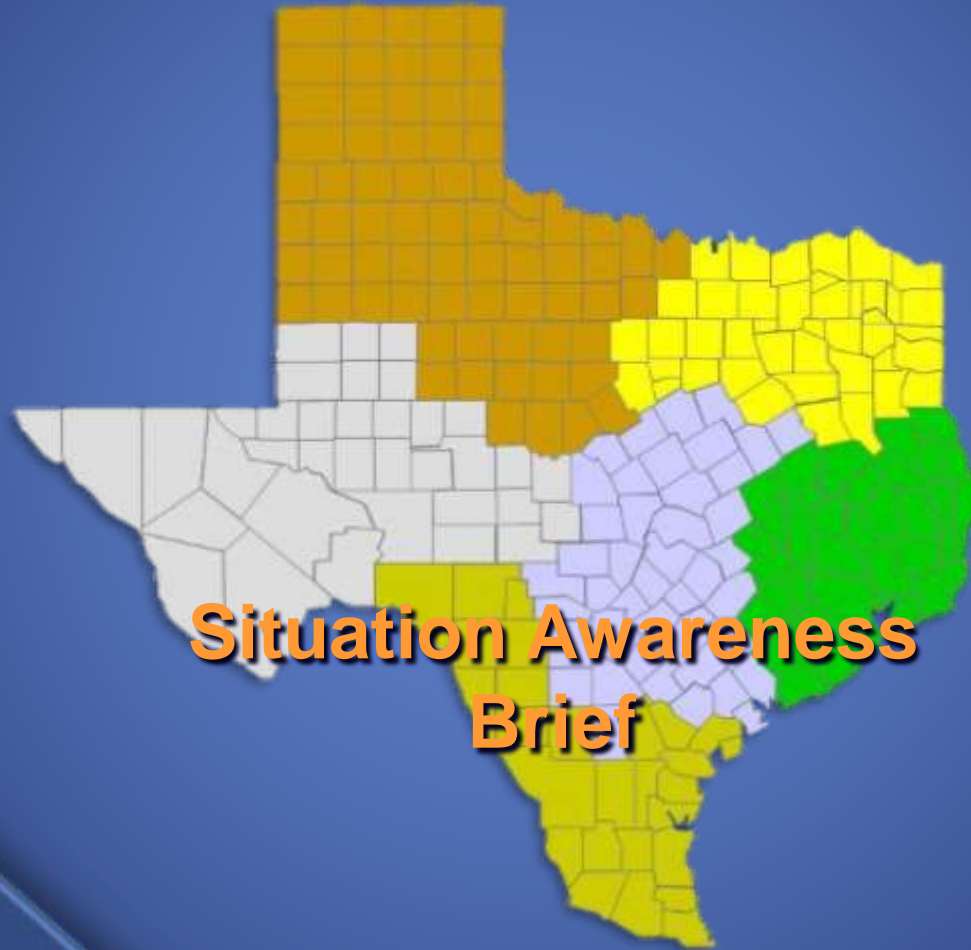


Texas Division of Emergency Management Texas State Operations Center

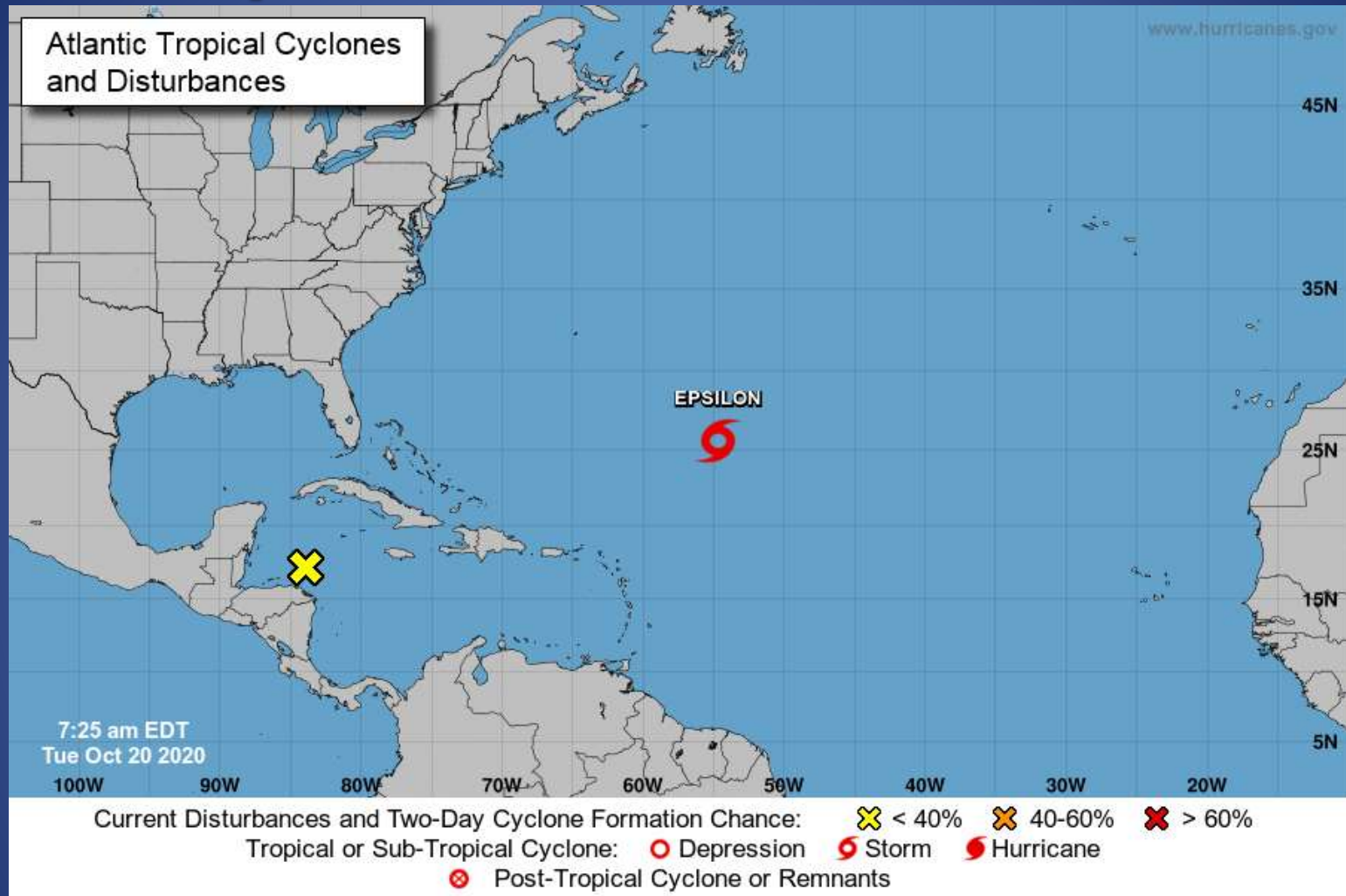


Situation Awareness Brief



Tuesday, October 20th 2020
As of 0900 CST

Tropical Weather Awareness



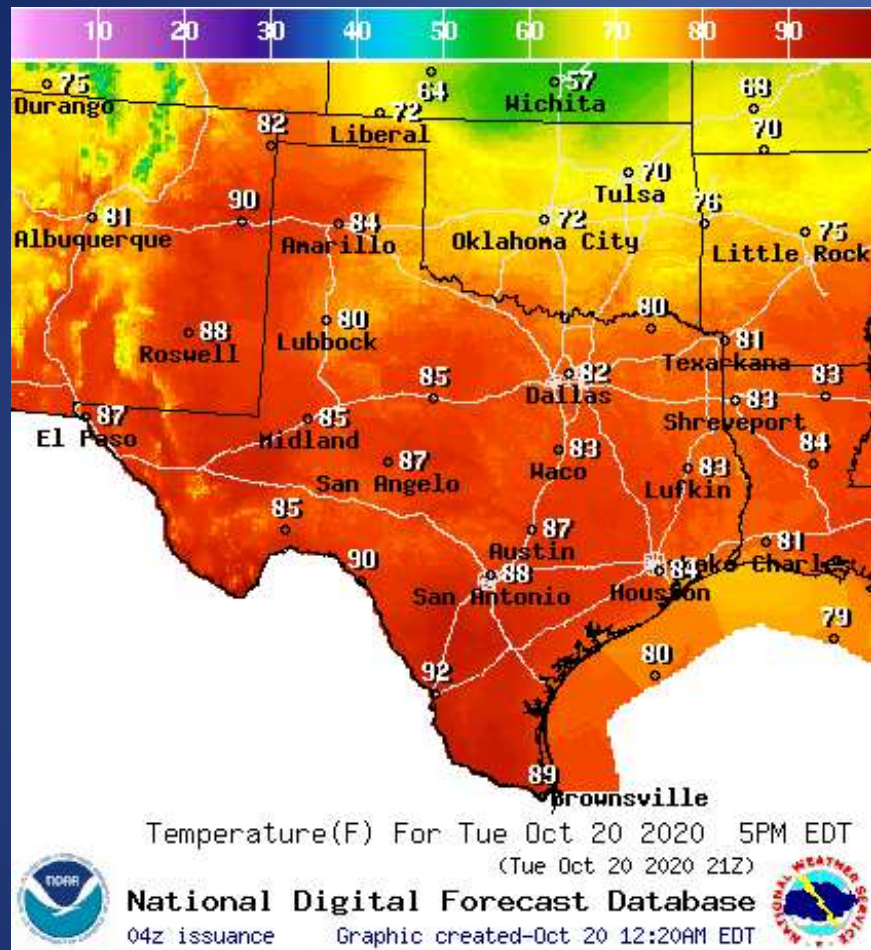
Incidents Reported to the State Operations Center (last 24 hours)

DATE	SUBJECT	LOCATION	Final Report (Y/N)
10/19/20	Preliminary Earthquake Report (M2.5)	Culberson County	Y

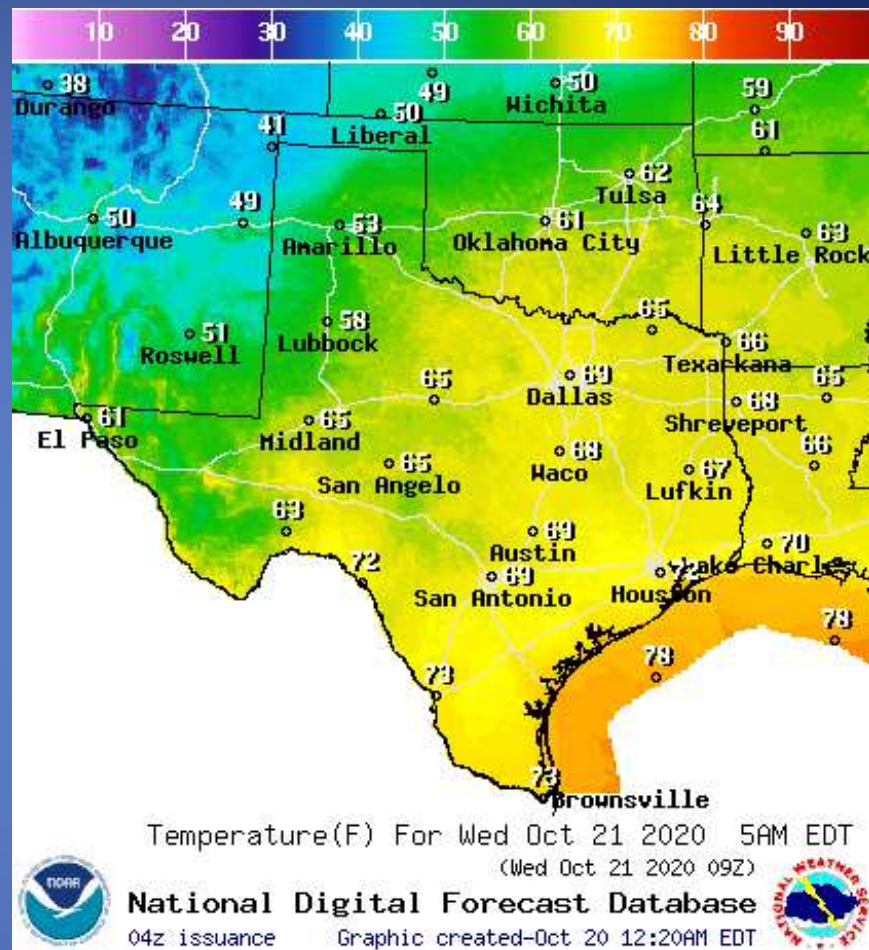
Informational Products Distributed by the State Operations Center

DATE	SUBJECT
10/19/20	NWS El Paso Monday Morning Hazards
10/19/20	Texas A&M Forest Service: Texas Fire Potential Update
10/19/20	Tropical Weather Outlook 7:00 PM CDT
10/20/20	NWS NHC Miami FL Tropical Weather Outlook 2:00 AM EDT
10/20/20	NWS NHS Miami FL Tropical Weather Outlook 8:00 AM EDT
10/20/20	Daily NWS Threat Brief for Tuesday, October 20, 2020 for FEMA Region 6

Weather Forecast

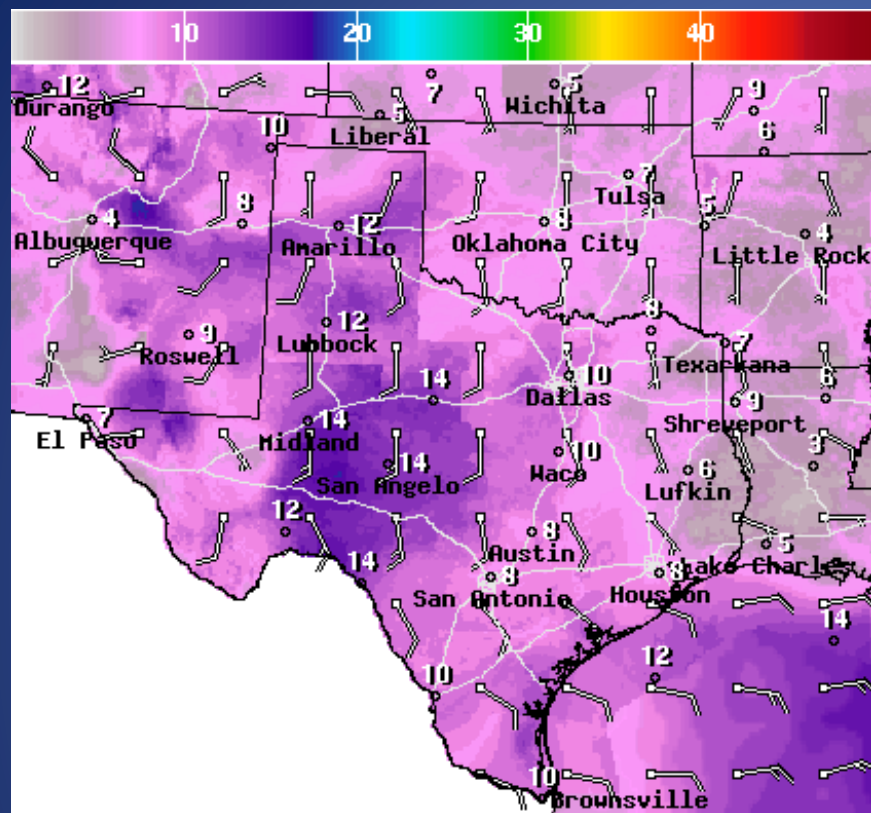


Highs



Lows

Weather Forecast



WindSpd(Kts) & WindDir For Tue Oct 20 2020 5PM EDT

(Tue Oct 20 2020 21Z)



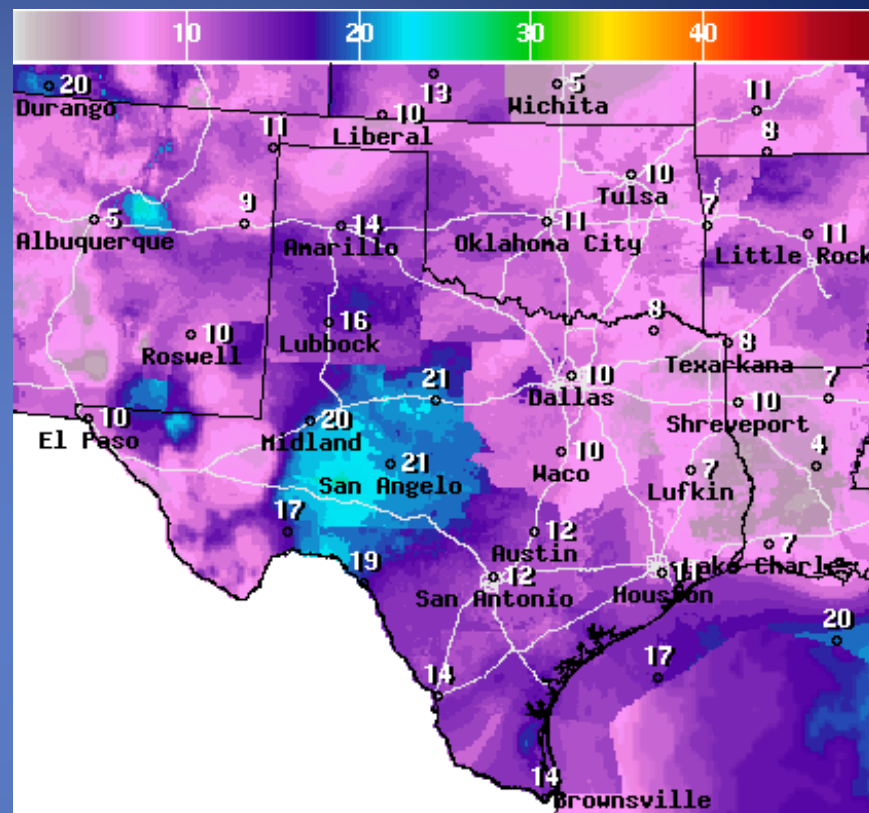
National Digital Forecast Database

04z issuance

Graphic created-Oct 20 12:27AM EDT



Wind Speeds



Wind Gust(Kts) Tue Oct 20 2020 5PM EDT

(Tue Oct 20 2020 21Z)



National Digital Forecast Database

04z issuance

Graphic created-Oct 20 12:30AM EDT



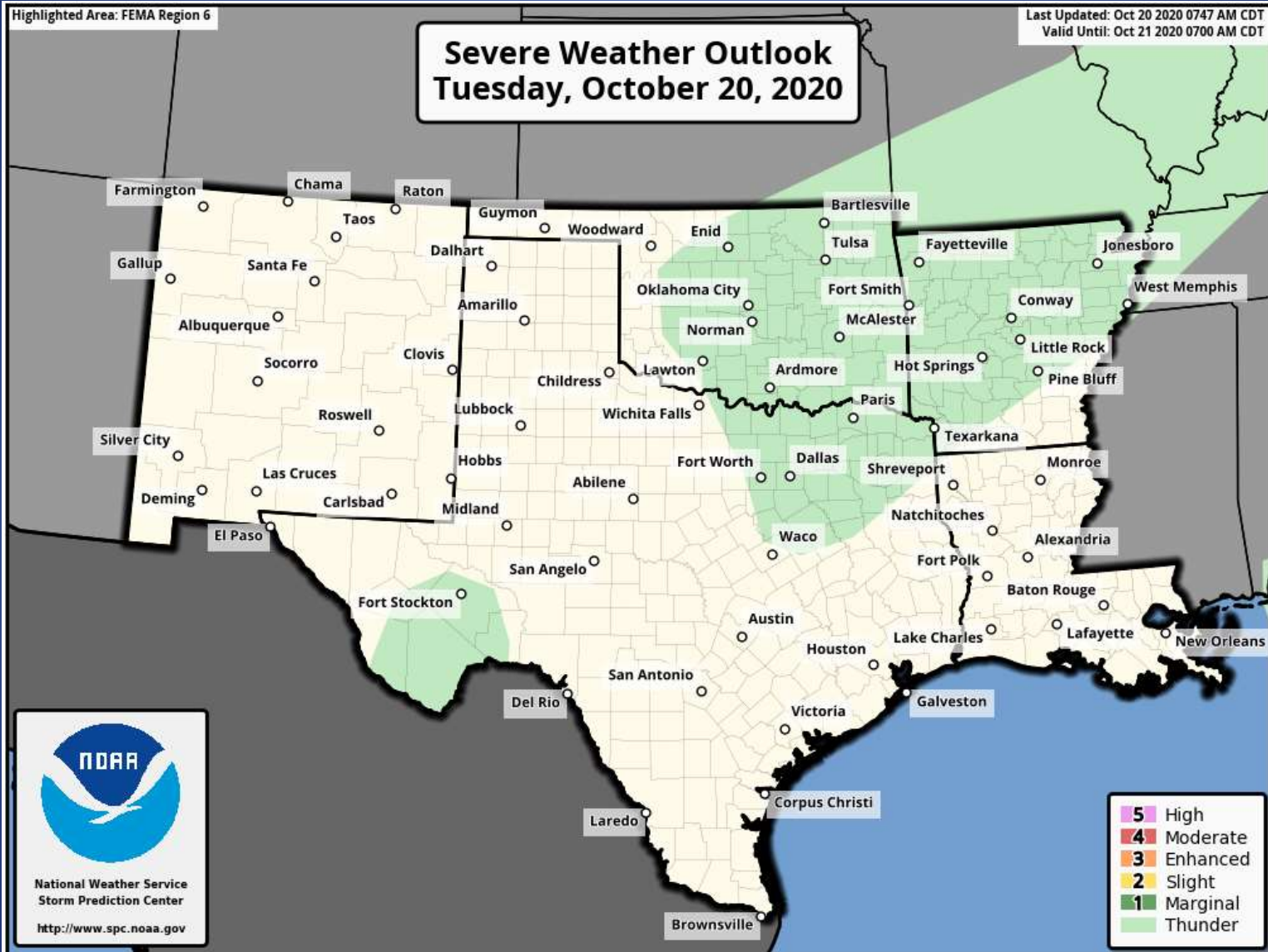
Gusts

Hazardous Weather

Highlighted Area: FEMA Region 6

Last Updated: Oct 20 2020 0747 AM CDT
Valid Until: Oct 21 2020 0700 AM CDT

Severe Weather Outlook Tuesday, October 20, 2020

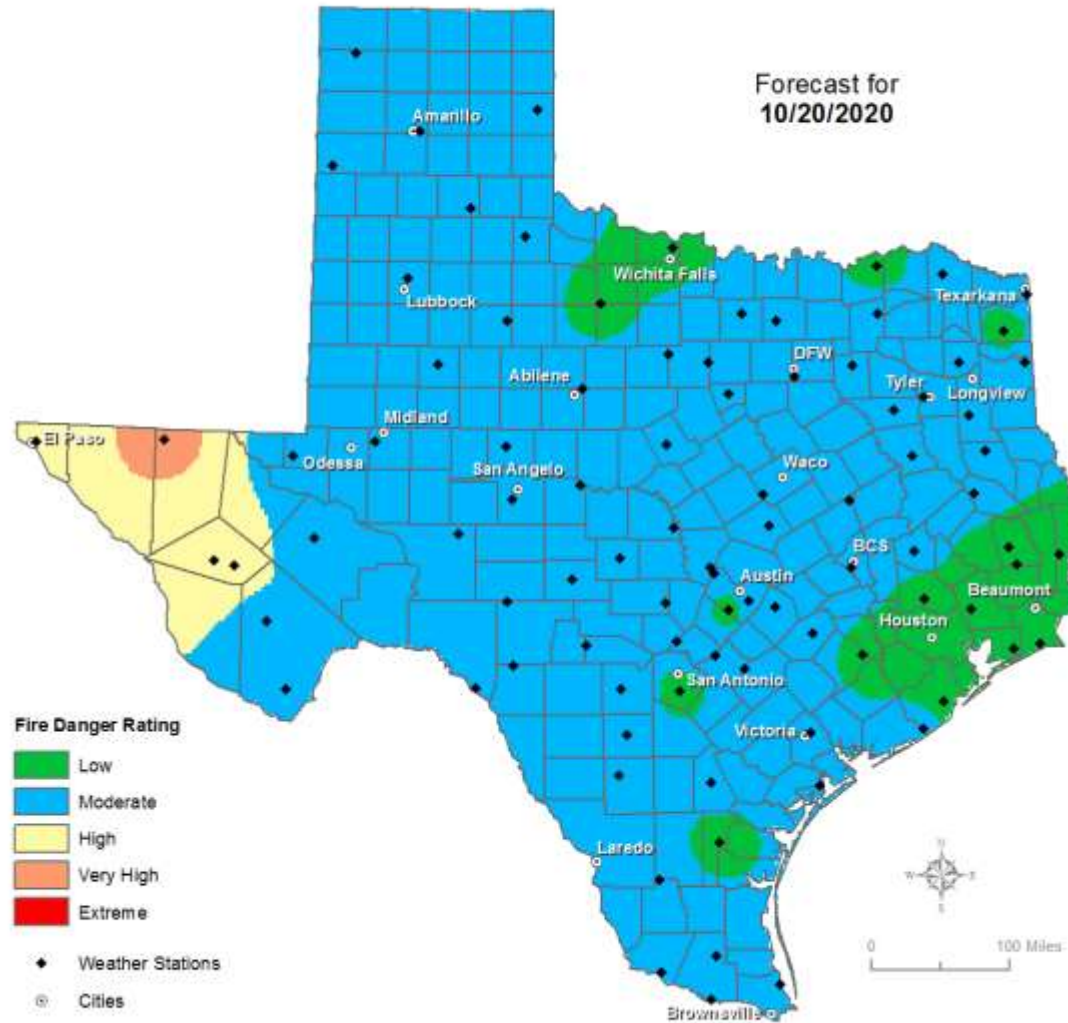


Weather Warning/Advisories Issued

DATE	WARNING TYPE	LOCATION
10/19/20	Coastal Flood Advisory	Kleberg & Nueces Counties

Fire Danger Forecast

Forecast Fire Danger



Burn Ban

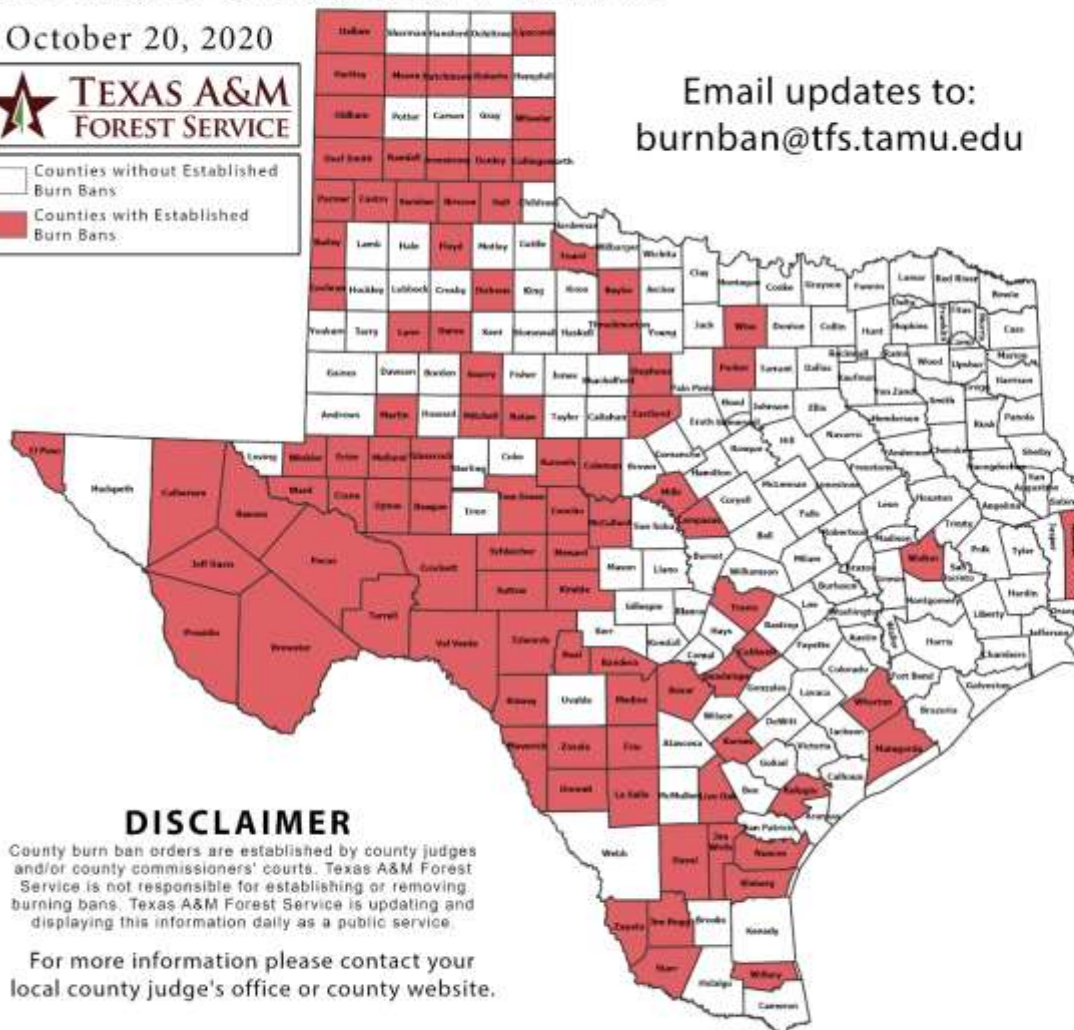
OUTDOOR BURN BANS

October 20, 2020



☐ Counties without Established Burn Bans
☒ Counties with Established Burn Bans

Email updates to:
burnban@tfs.tamu.edu



Counties with Burn Bans: 93

Armstrong	McCulloch
Bailey	Martin
Bandera	Matagorda
Baylor	Maverick
Bexar	Medina
Brewster	Menard
Briscoe	Midland
Caldwell	Mills
Castro	Mitchell
Cochran	Moore
Coleman	Newton
Collingsworth	Nolan
Concho	Nueces
Crane	Oldham
Crockett	Parker
Culberson	Parmer
Dallam	Pecos
Deaf Smith	Presidio
Dickens	Randall
Dimmit	Reagan
Donley	Real
Duval	Reeves
Eastland	Refugio
Ector	Roberts
Edwards	Runnels
El Paso	Schleicher
Floyd	Scurry
Foard	Starr
Frio	Stephens
Garza	Sutton
Glasscock	Swisher
Guadalupe	Terrell
Hall	Throckmorton
Hartley	Tom Green
Hutchinson	Travis
Jeff Davis	Upton
Jim Hogg	Val Verde
Jim Wells	Walker
Karnes	Ward
Kimble	Wharton
Kinney	Wheeler
Kleberg	Willacy
Lampasas	Winkler
La Salle	Wise
Lipscomb	Zapata
Live Oak	Zavala
Lynn	

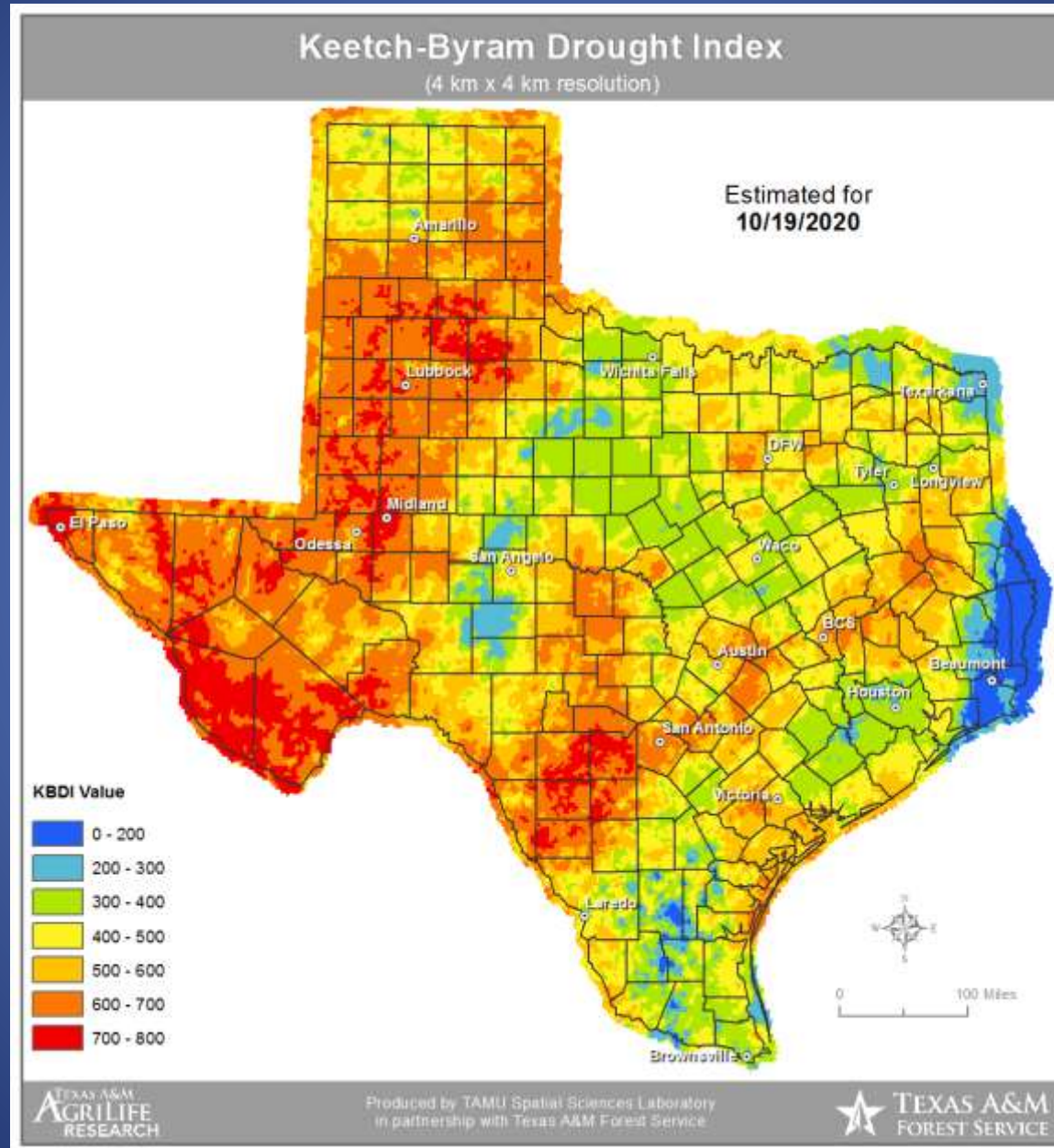
DISCLAIMER

County burn ban orders are established by county judges and/or county commissioners' courts. Texas A&M Forest Service is not responsible for establishing or removing burning bans. Texas A&M Forest Service is updating and displaying this information daily as a public service.

For more information please contact your local county judge's office or county website.

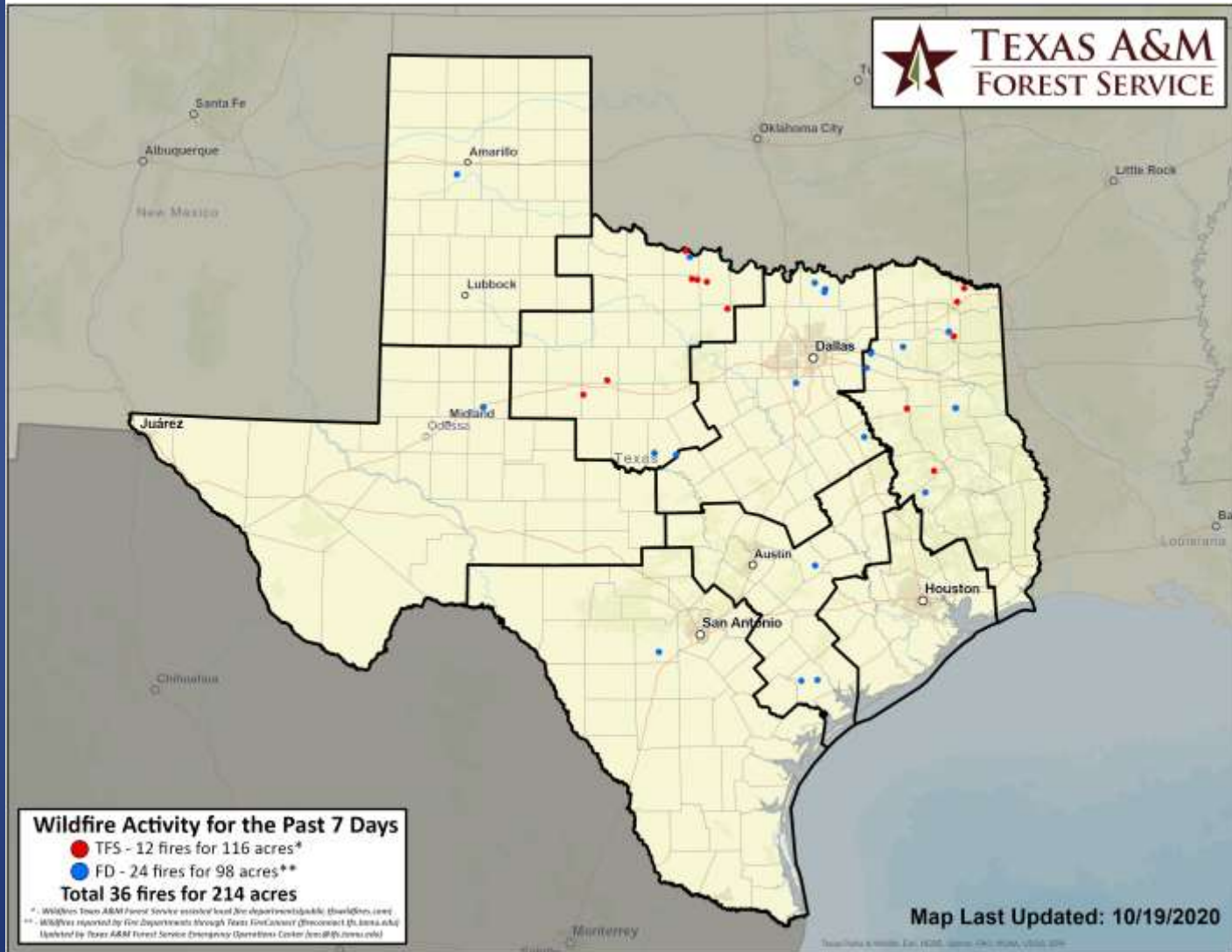
RED FLAG WARNINGS: www.weather.gov
 Additional map formats available at <https://tfsweb.tamu.edu/Burnbans/>

Keetch-Byram Drought Index



Fire Activity (*Last 24 Hours)

Reports 521 (+6) fires and 145,267 (+31) acres destroyed this year. There are 93 (no change) counties with burn bans. The Keetch–Byram Drought Index list 196 (+7) counties with an average over 400.



Training

DATES		TITLE	COURSE	LOCATION
10/19/20	10/21/20	Intermediate Incident Command System for Expanding Incidents	G-300	San Angelo
10/19/20	10/21/20	Instructional Presentation and Evaluation	V-141	Virtual
10/19/20	10/23/20	NFPA 1072 HazMat Technician (Pro-Board Certification)	H-501	Stafford
10/20/20	10/20/20	HazMat Refresher Training	H-302	Canyon Lake