

Texas Division of Emergency Management Texas State Operations Center

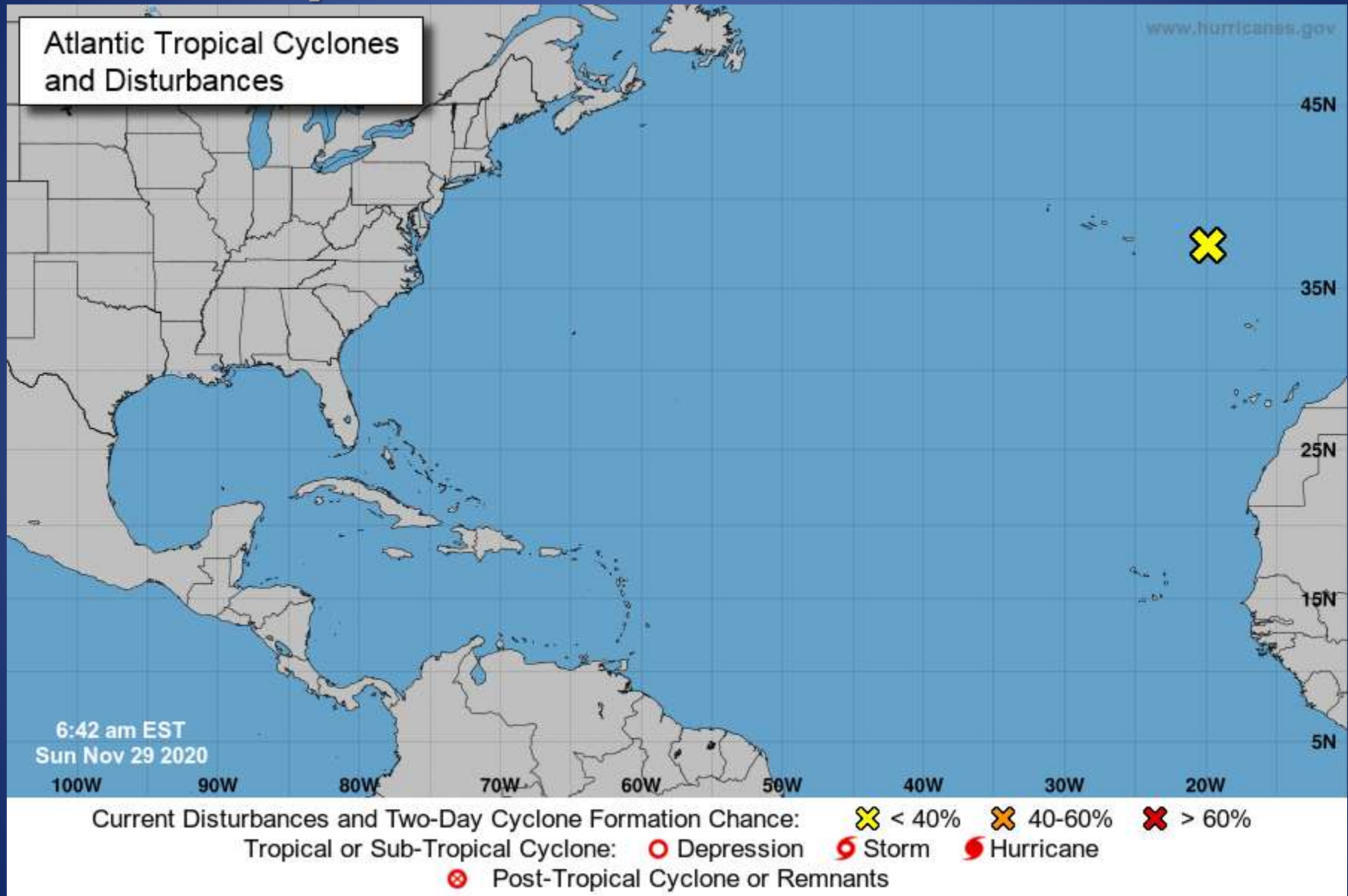


**Situation Awareness
Brief**



**Sunday, November 29th, 2020
As of 0900 CST**

Tropical Weather Awareness



Incidents Reported to the State Operations Center (last 24 hours)

DATE	SUBJECT	LOCATION	Final Report (Y/N)
11/29/20	Preliminary Earthquake Report (m3.3)	Reeves County	Y
11/29/20	Preliminary Earthquake Report (m2.4)	Pecos County	Y

Informational Products

Distributed by the State Operations Center

DATE	SUBJECT
11/28/20	Fema Region 6 Watch Daily Situational Awareness Report 112820
11/28/20	NWS West Gulf River Forecast: Update to the Weekend Heavy Rain Event 112820
11/29/20	Daily NWS Threat Brief for Sunday, November 29, 2020 for FEMA Region 6

Weather Forecast

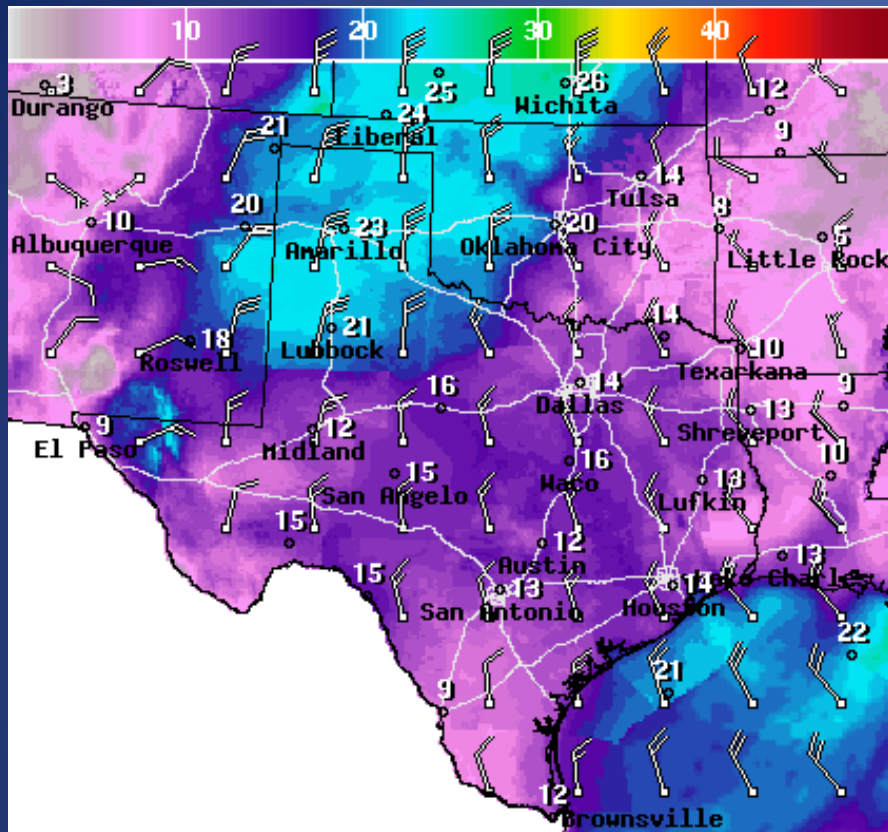


Highs



Lows

Weather Forecast



WindSpd(Kts) & WindDir For Sun Nov 29 2020 4PM EST

(Sun Nov 29 2020 21Z)



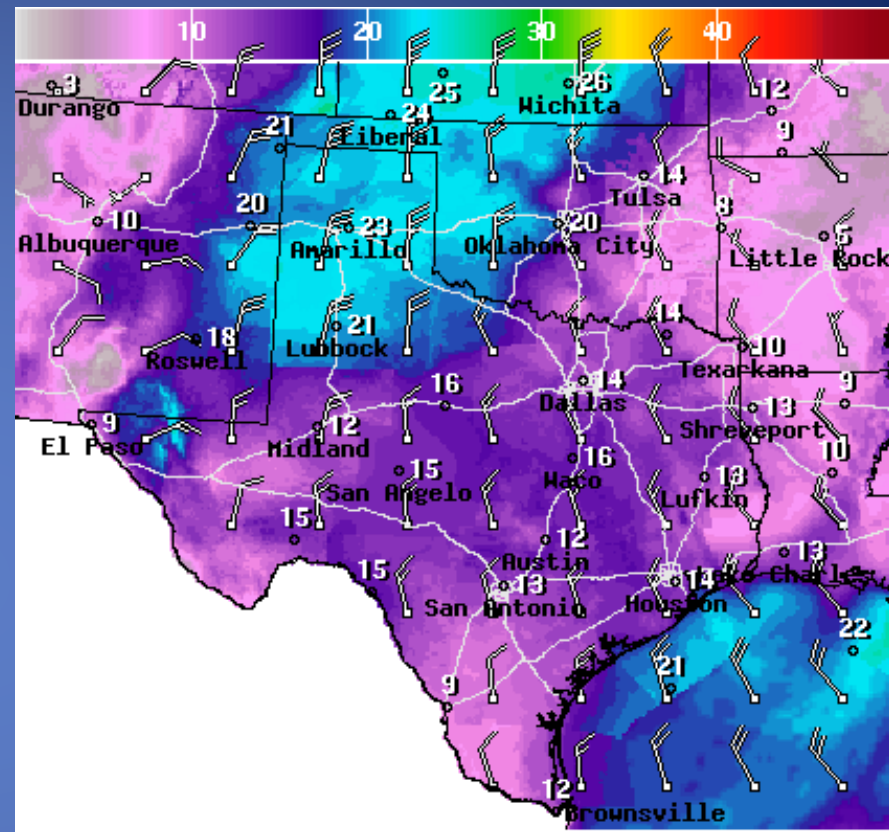
National Digital Forecast Database

10z issuance

Graphic created-Nov 29 5:23AM EST



Wind Speeds



WindSpd(Kts) & WindDir For Sun Nov 29 2020 4PM EST

(Sun Nov 29 2020 21Z)



National Digital Forecast Database

10z issuance

Graphic created-Nov 29 5:23AM EST



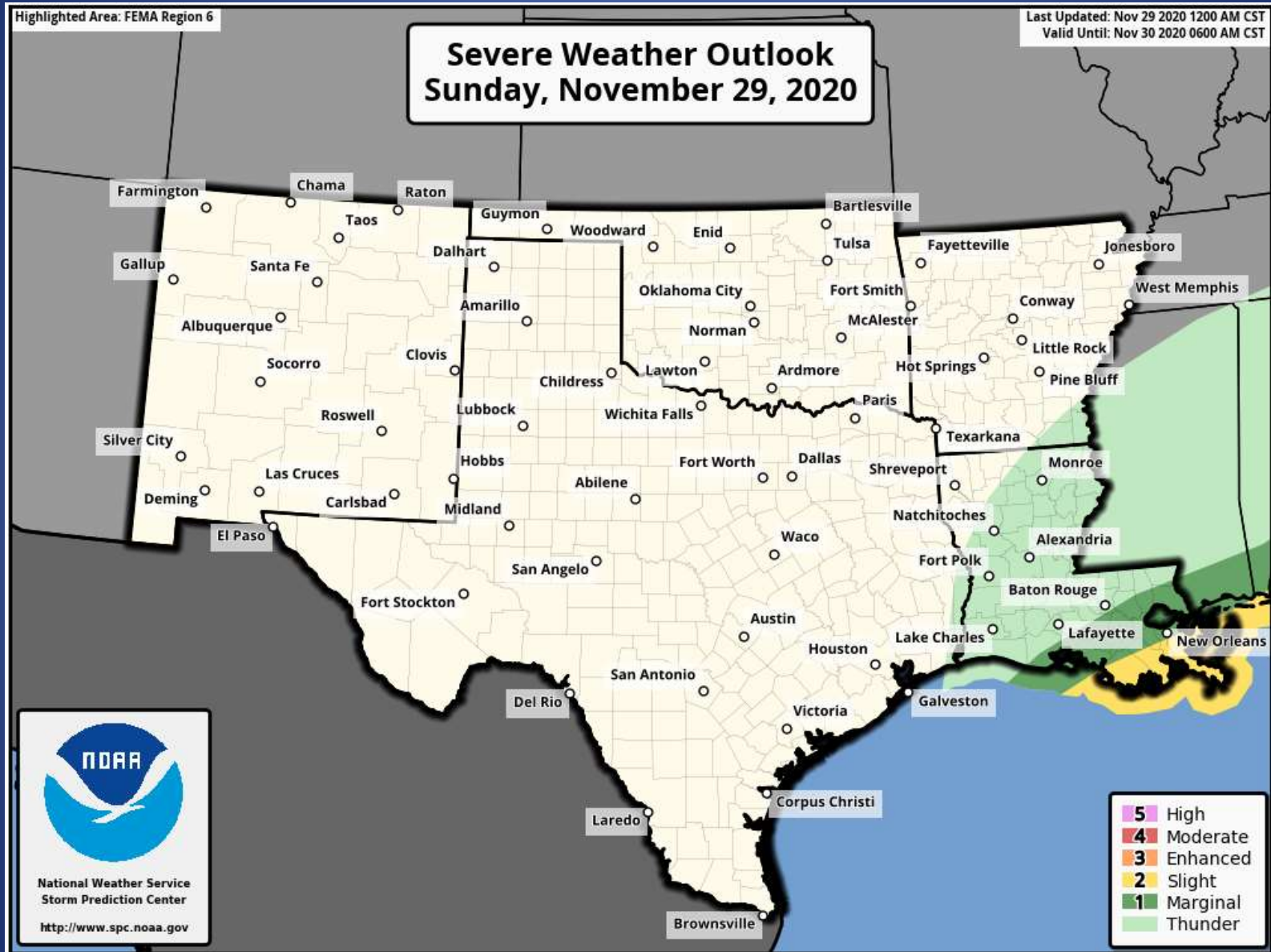
Gusts

Hazardous Weather

Highlighted Area: FEMA Region 6

Last Updated: Nov 29 2020 1200 AM CST
Valid Until: Nov 30 2020 0600 AM CST

Severe Weather Outlook Sunday, November 29, 2020



National Weather Service
Storm Prediction Center

<http://www.spc.noaa.gov>

Hazardous Weather

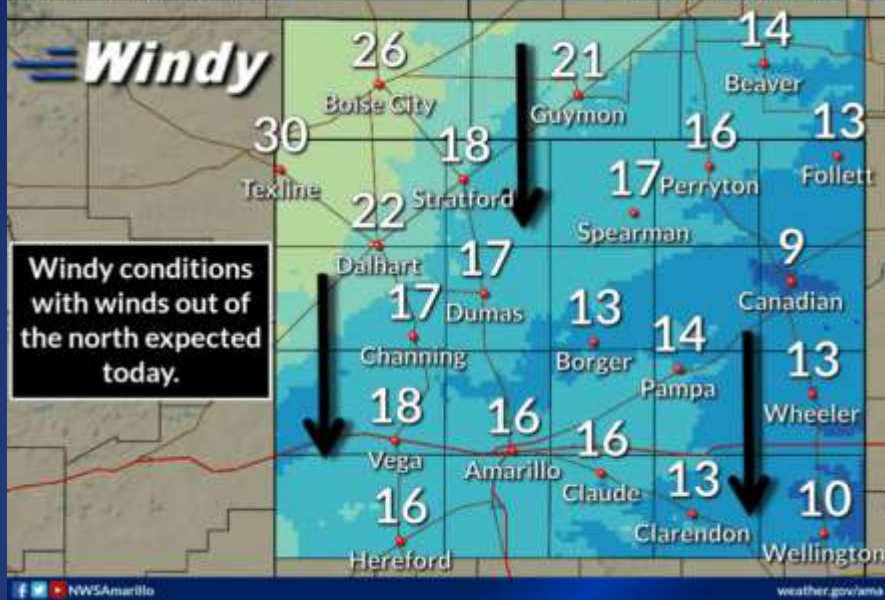
Windy Sunday Expected

Forecast Wind Gusts Sunday 7:00AM

Weather Forecast Office

Amarillo, TX

Issued Nov 29, 2020 4:13 AM CST



A cold front will move through the area Sunday behind an exiting weather system. Windy conditions are expected, with wind gusts out of the north topping out in mainly in the 35 to 45 mph range.

Mostly Sunny This Afternoon

Breezy with highs temperatures in the 40s and 50s

Weather Forecast Office

Lubbock, TX

Issued Nov 29, 2020 3:58 AM CST

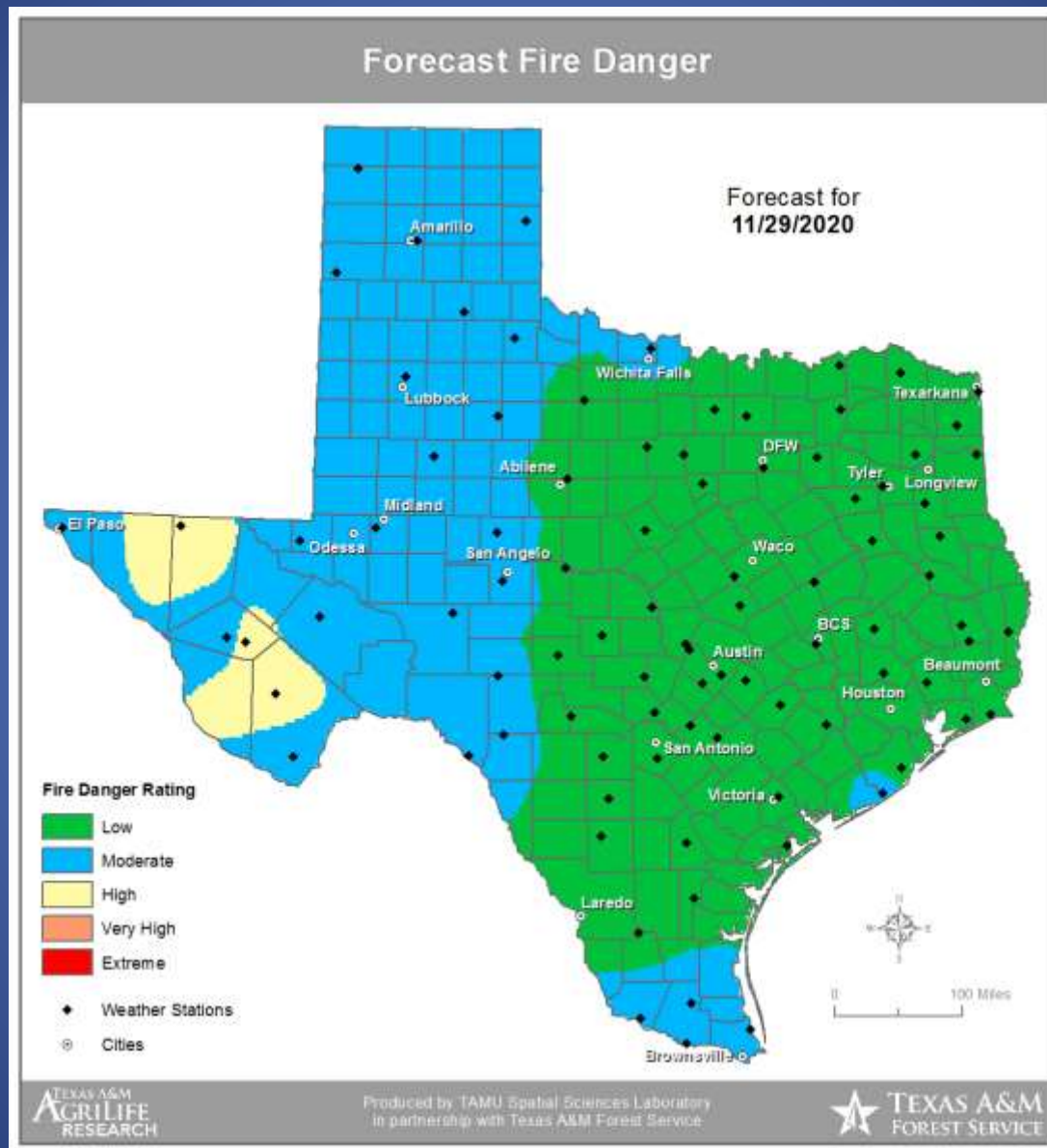


Today will be mostly sunny with highs in the 40s and 50s. Winds will become northerly at 20-30 mph, gusting to 40 mph. Winds will be slightly less in the southern South Plains and off the Caprock.

Weather Warning/Advisories Issued

DATE	WARNING TYPE	LOCATION
11/28/20	Coastal Flood Advisory	Aransas, Calhoun, Kleberg and Nueces Counties Islands

Fire Danger Forecast



Burn Ban

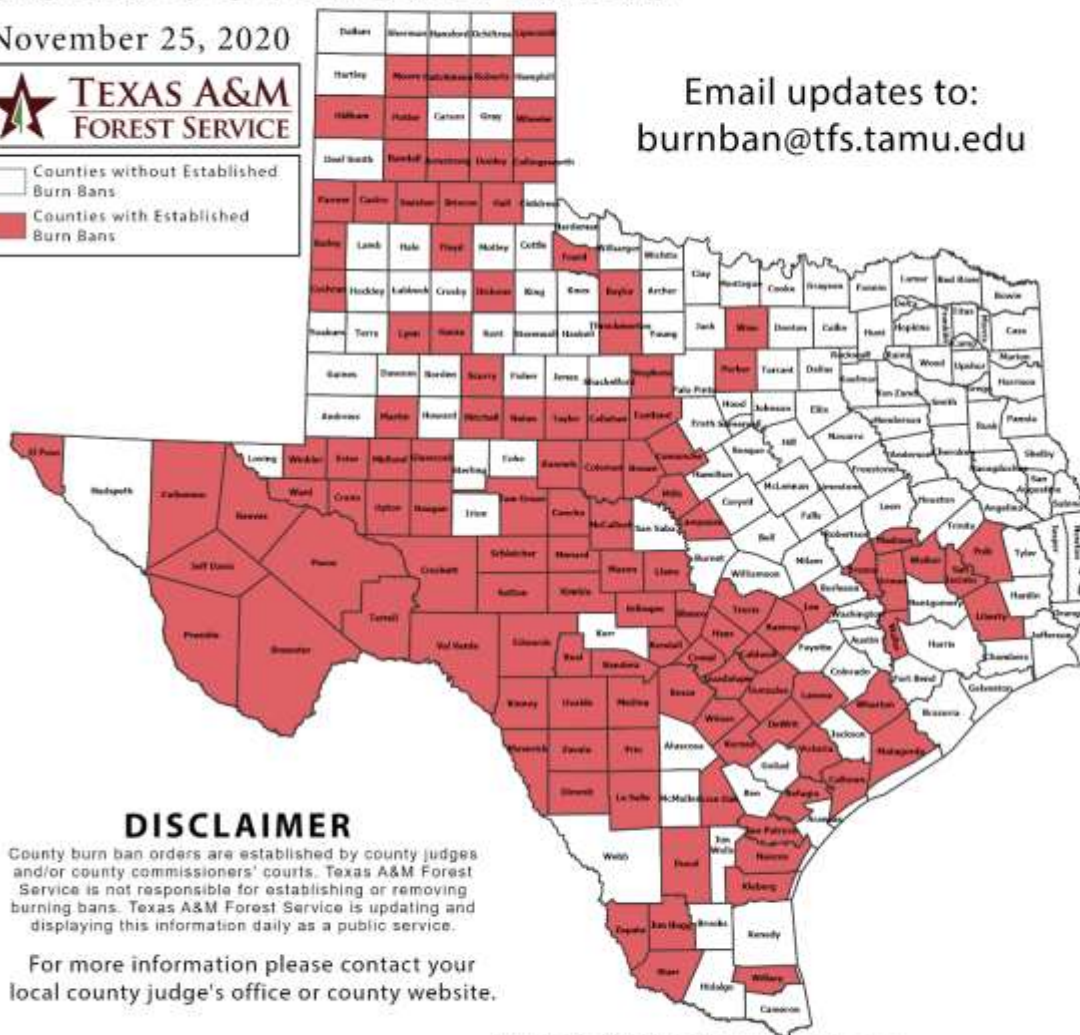
OUTDOOR BURN BANS

November 25, 2020



☐ Counties without Established Burn Bans
☒ Counties with Established Burn Bans

Email updates to:
burnban@tfs.tamu.edu



Counties with Burn Bans: 117

Armstrong
 Bailey
 Bandera
 Bastrop
 Baylor
 Bexar
 Blanco
 Brazos
 Brewster
 Briscoe
 Brown
 Caldwell
 Calhoun
 Callahan
 Castro
 Cochran
 Coleman
 Collingsworth
 Comal
 Comanche
 Concho
 Crane
 Crockett
 Culberson
 DeWitt
 Dickens
 Dimmit
 Donley
 Duval
 Eastland
 Ector
 Edwards
 El Paso
 Floyd
 Foard
 Frio
 Garza
 Gillespie
 Glasscock
 Gonzales
 Grimes
 Guadalupe
 Hall
 Hays
 Hutchinson
 Jeff Davis
 Jim Hogg
 Karnes
 Kendall
 Kimble
 Kinney
 Kleberg
 Lampasas
 La Salle
 Lavaca
 Lee
 Liberty
 Lipscomb
 Live Oak
 Llano
 Lynn
 McCulloch
 Madison
 Martin
 Mason
 Matagorda
 Maverick
 Medina
 Menard
 Midland
 Mills
 Mitchell
 Moore
 Nolan
 Nueces
 Oldham
 Parker
 Parmer
 Pecos
 Polk
 Potter
 Presidio
 Randall
 Reagan
 Real
 Reeves
 Refugio
 Roberts
 Runnels
 San Jacinto
 San Patricio
 Schleicher
 Scurry
 Starr
 Stephens
 Sutton
 Swisher
 Taylor
 Terrell
 Throckmorton
 Tom Green
 Travis
 Upton
 Uvalde
 Val Verde
 Victoria
 Walker
 Waller
 Ward
 Wharton
 Wheeler
 Willacy
 Wilson
 Winkler
 Wise
 Zapata
 Zavala

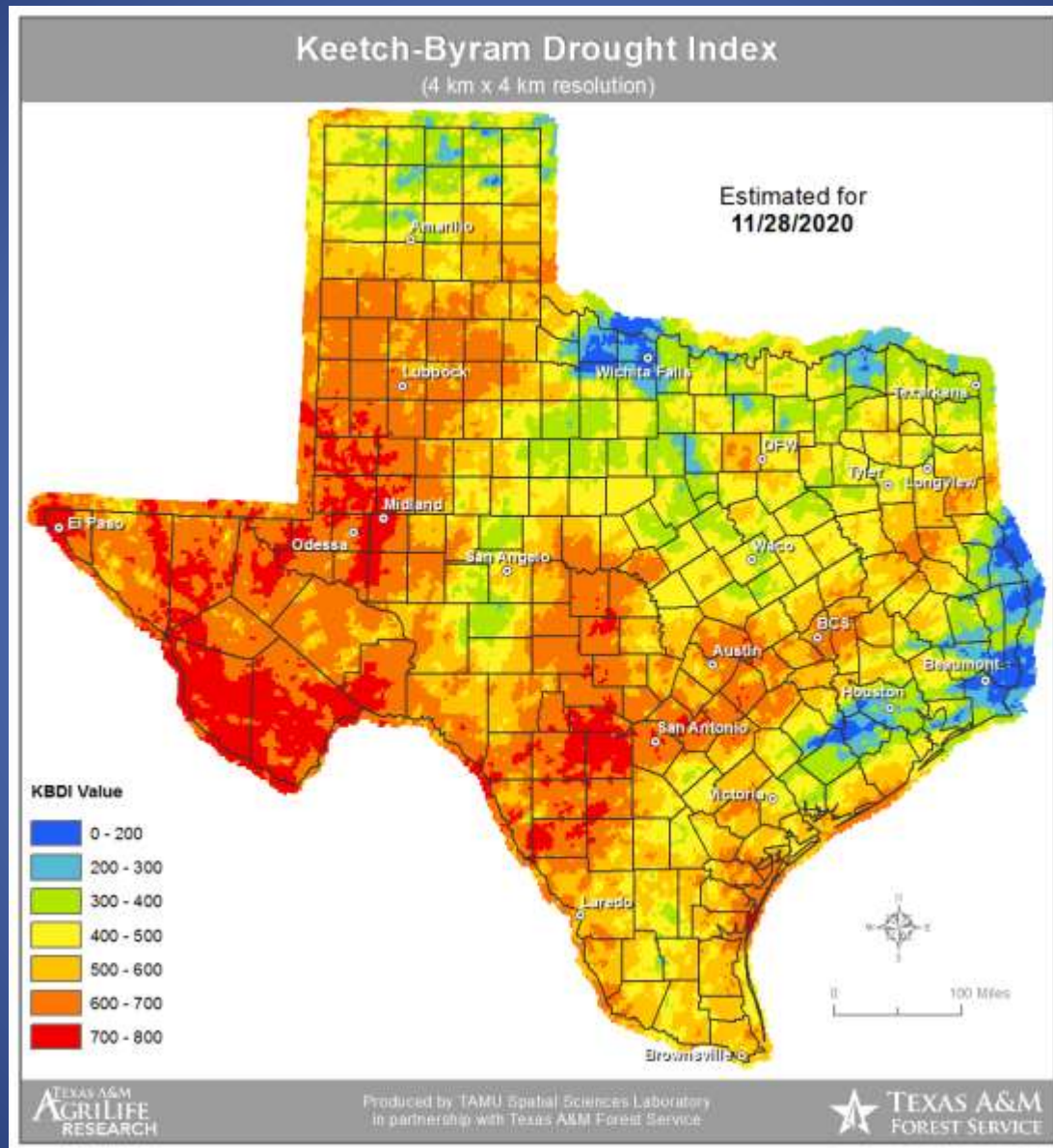
DISCLAIMER

County burn ban orders are established by county judges and/or county commissioners' courts. Texas A&M Forest Service is not responsible for establishing or removing burning bans. Texas A&M Forest Service is updating and displaying this information daily as a public service.

For more information please contact your local county judge's office or county website.

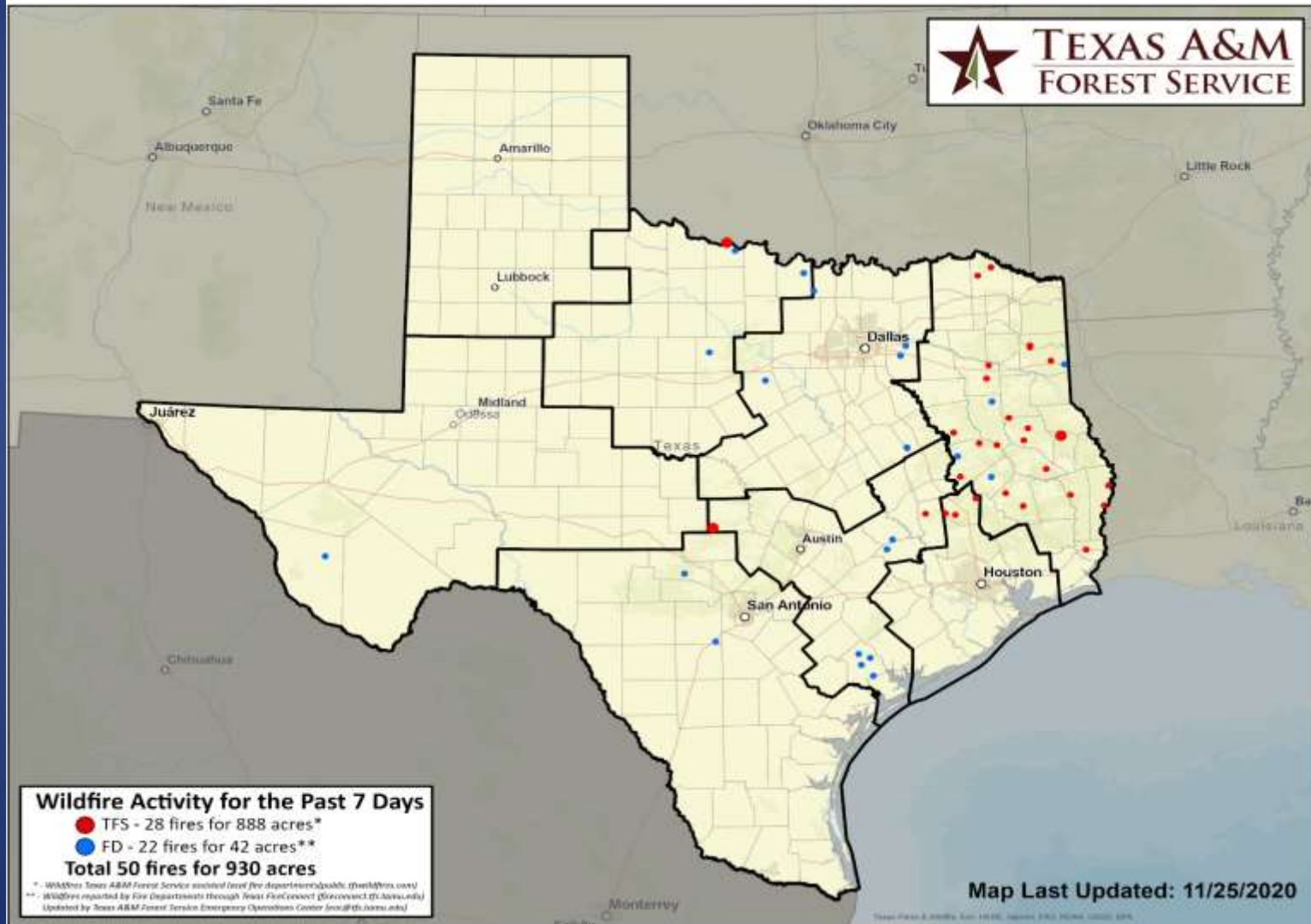
RED FLAG WARNINGS: www.weather.gov
 Additional map formats available at <https://tfsweb.tamu.edu/Burnbans/>

Keetch-Byram Drought Index



Fire Activity (*Last 24 Hours)

Reports 614 (No Change) fires and 148,133 (No Change) acres destroyed this year. There are 117 (No Change) counties with burn bans. The Keetch–Byram Drought Index list 207 (-13) counties with an average over 400.



Training

DATES		TITLE	COURSE	LOCATION
10/31/20	12/19/20	Community Emergency Response Team (CERT) Course	G-317	La Grulla