

Texas Division of Emergency Management Texas State Operations Center

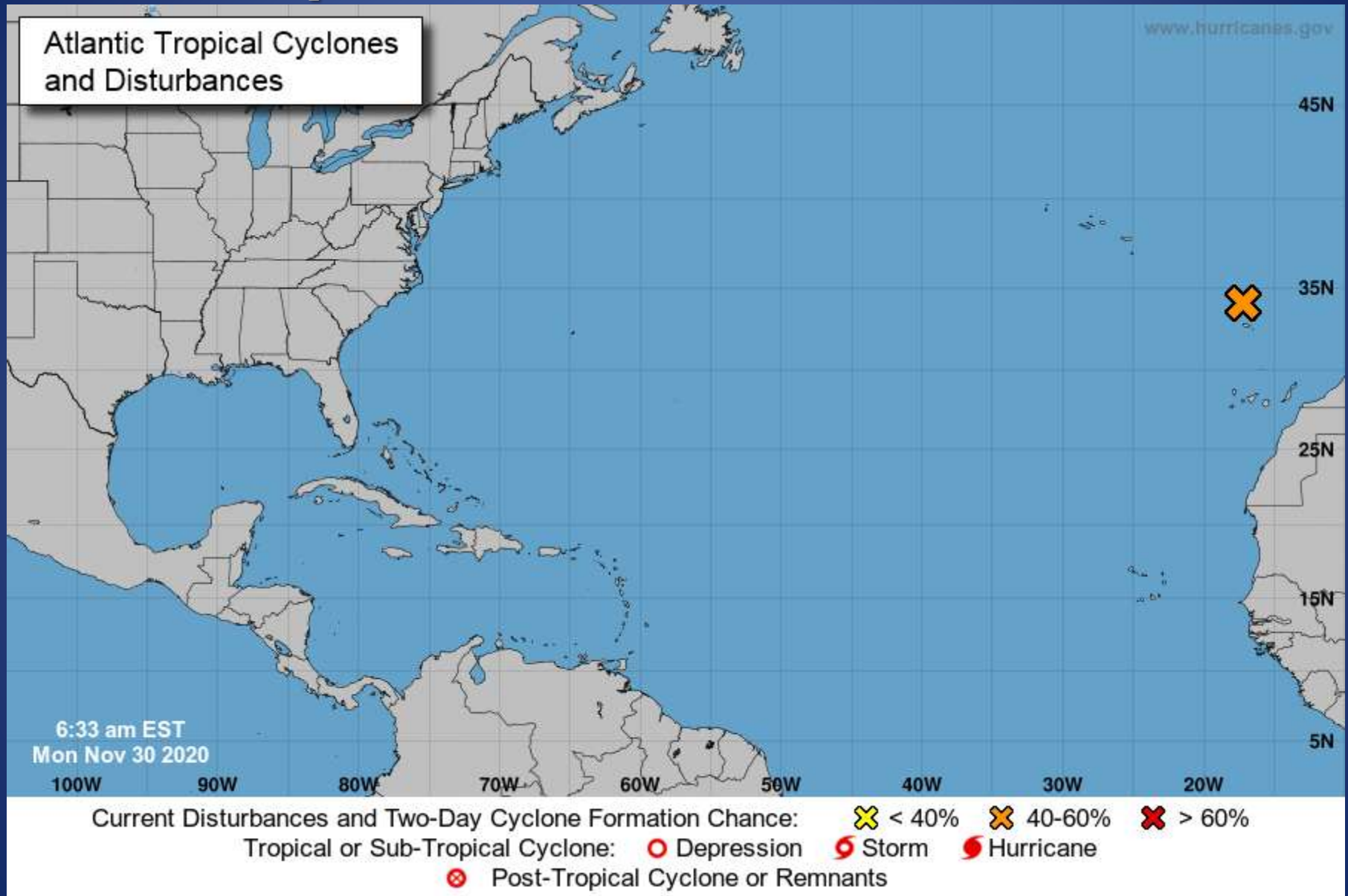


Situation Awareness Brief



Monday, November 30th, 2020
As of 0900 CST

Tropical Weather Awareness



Incidents Reported to the State Operations Center (last 24 hours)

DATE	SUBJECT	LOCATION	Final Report (Y/N)
11/30/20	Final Report of a Road Closure (FM 2727)	Kaufman County	Y

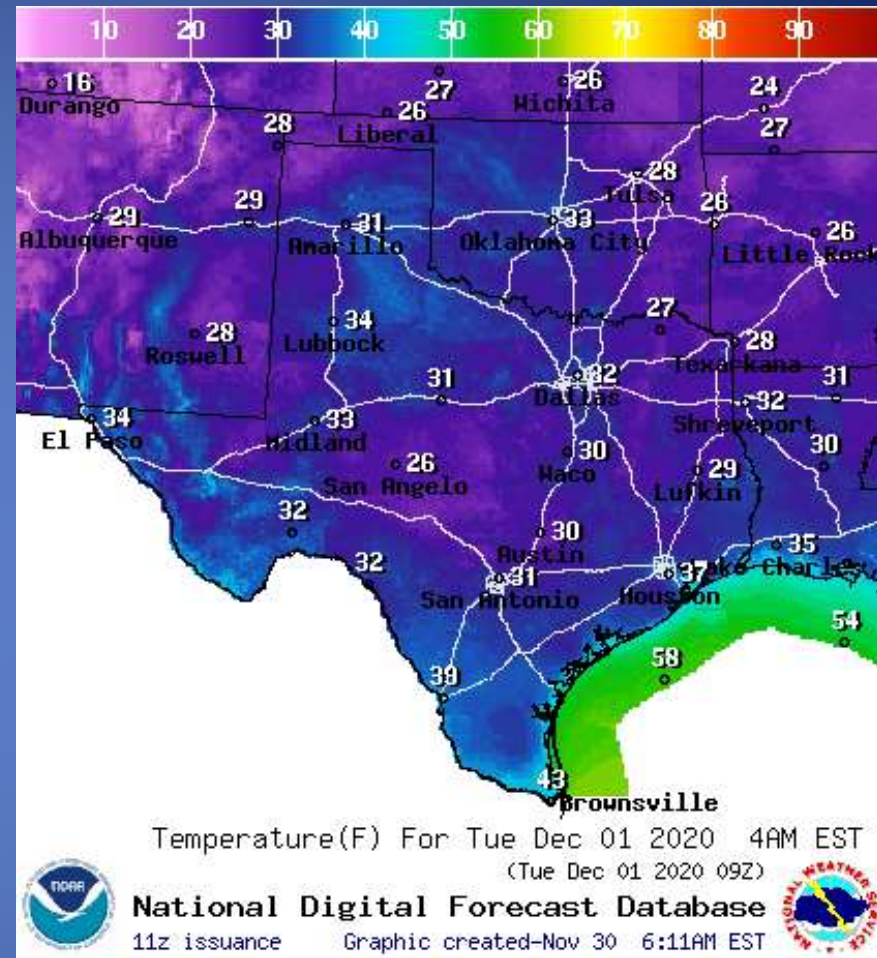
Informational Products Distributed by the State Operations Center

DATE	SUBJECT
11/29/20	NWS West Gulf River Forecast: Update on This Weekend's Heavy Rain Event
11/29/20	NWS Houston Update - First Freezing Temperatures of the Season Expected Monday Night
11/29/20	NWS Southern Region Operations Center TDEM Weekly Outlook - November 30 - December 6, 2020
11/30/20	Daily NWS Threat Brief for Monday, November 30, 2020 for FEMA Region 6

Weather Forecast

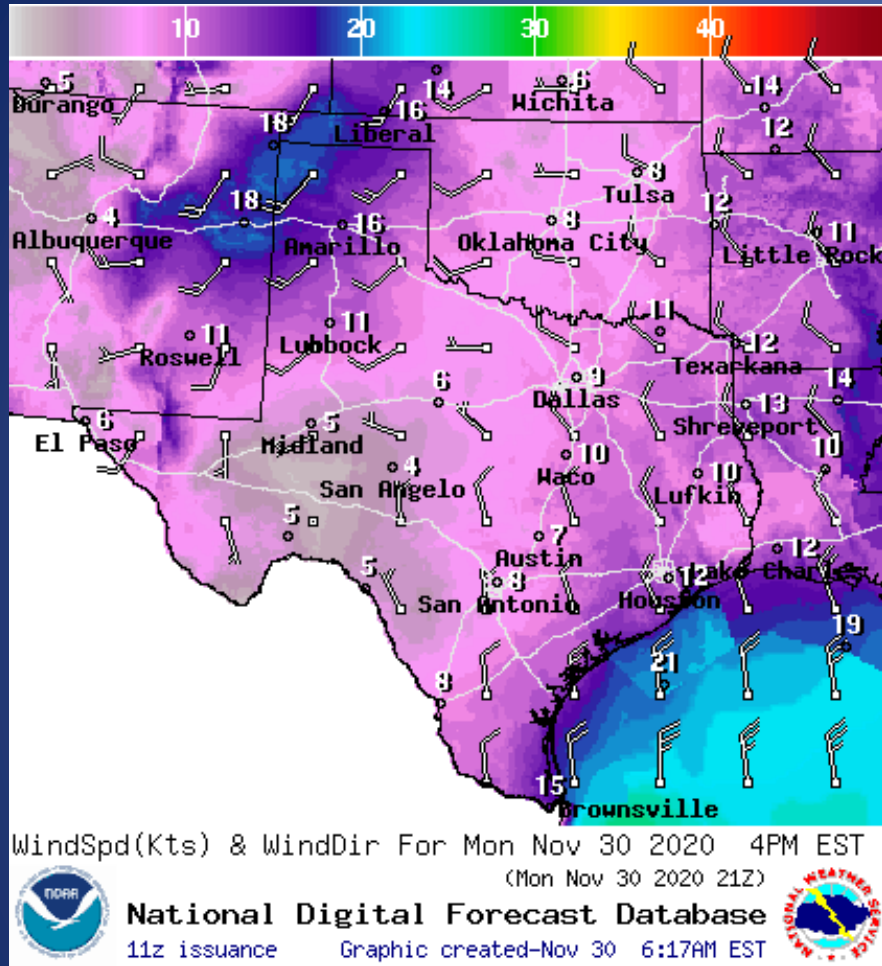


Highs

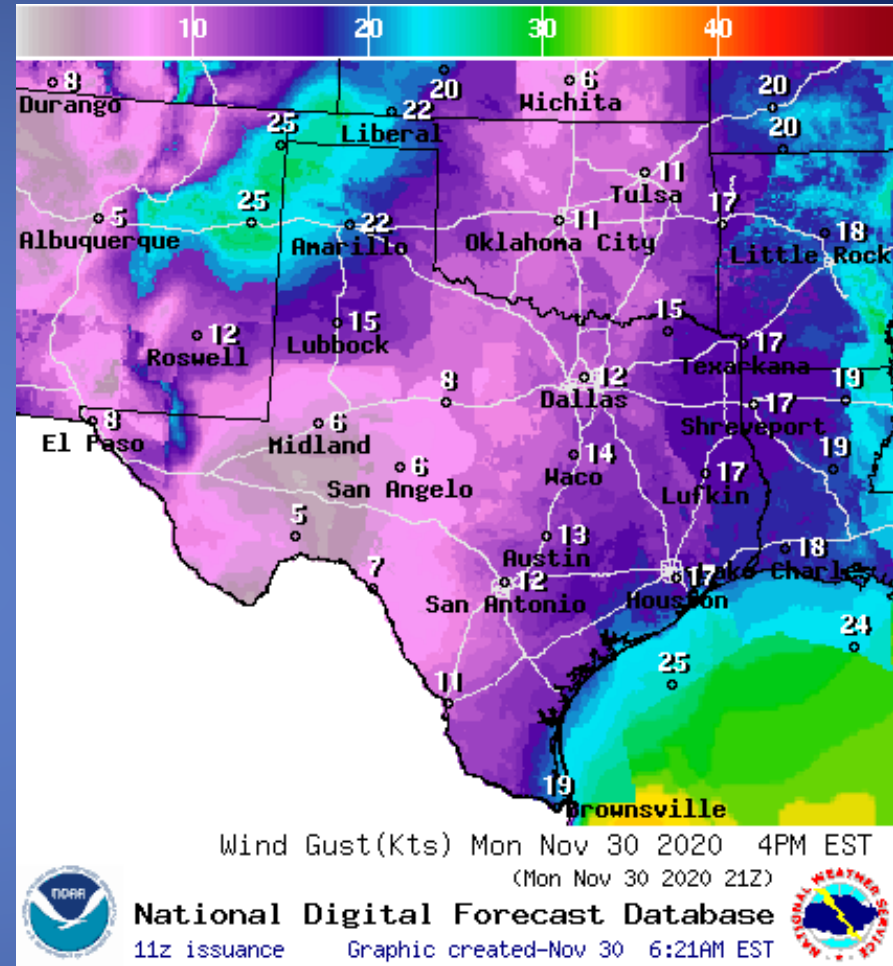


Lows

Weather Forecast

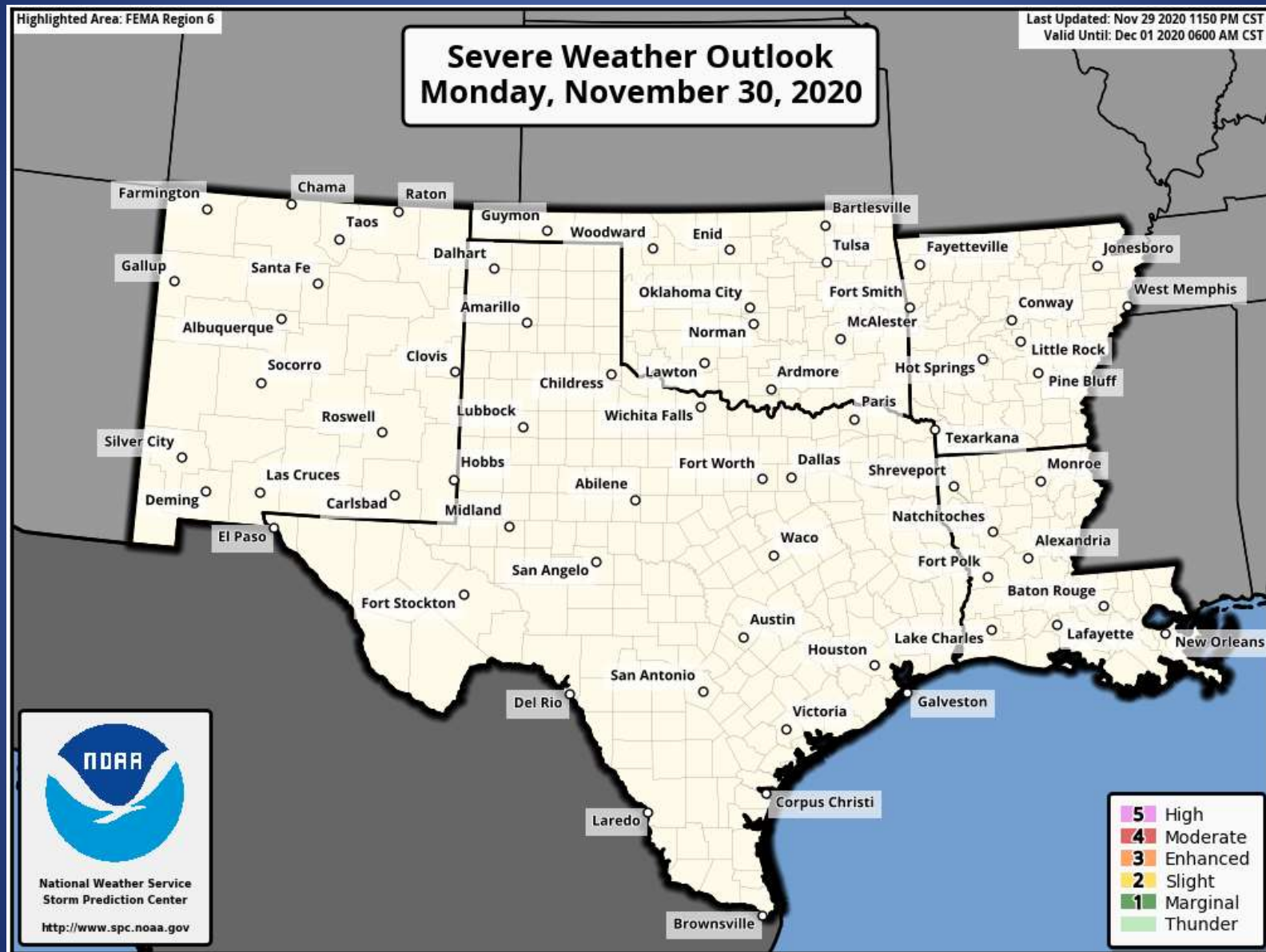


Wind Speeds



Gusts

Hazardous Weather



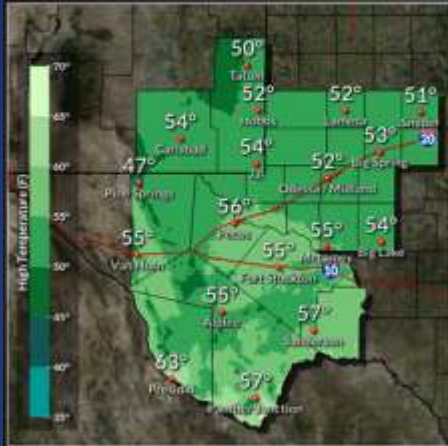
Hazardous Weather

More Cold Temps

Weather Forecast Office
Midland/Odessa, TX
Issued November 30, 2020 2:14 AM CT



Today



Tonight



f t NWSMidland


weather.gov/maf

Below average temperatures today, and some below freezing temperatures tonight.

Rain/Snow Chances Wed & Wed Night

Light accumulations of snow possible, mainly north of I-40

Weather Forecast Office
Norman, OK
Issued Nov 30, 2020 3:29 AM CST



f t NWSNorman

weather.gov/norman

Light rain will be possible Wednesday. As temperatures drop below freezing Wednesday night, the rain will change to snow. Light accumulations are possible, mainly over the northern half of Oklahoma. The light snow is then expected to change back to rain, and end, on Thursday.

Hazardous Weather

Freeze Warning in Effect

Through 9AM Monday

Weather Forecast Office
Shreveport, LA
Issued Nov 29, 2020 2:41 PM CST



Overnight lows will fall below freezing along and north of I-30 tonight, prompting us to issue a Freeze warning.

Freezing Conditions Expected

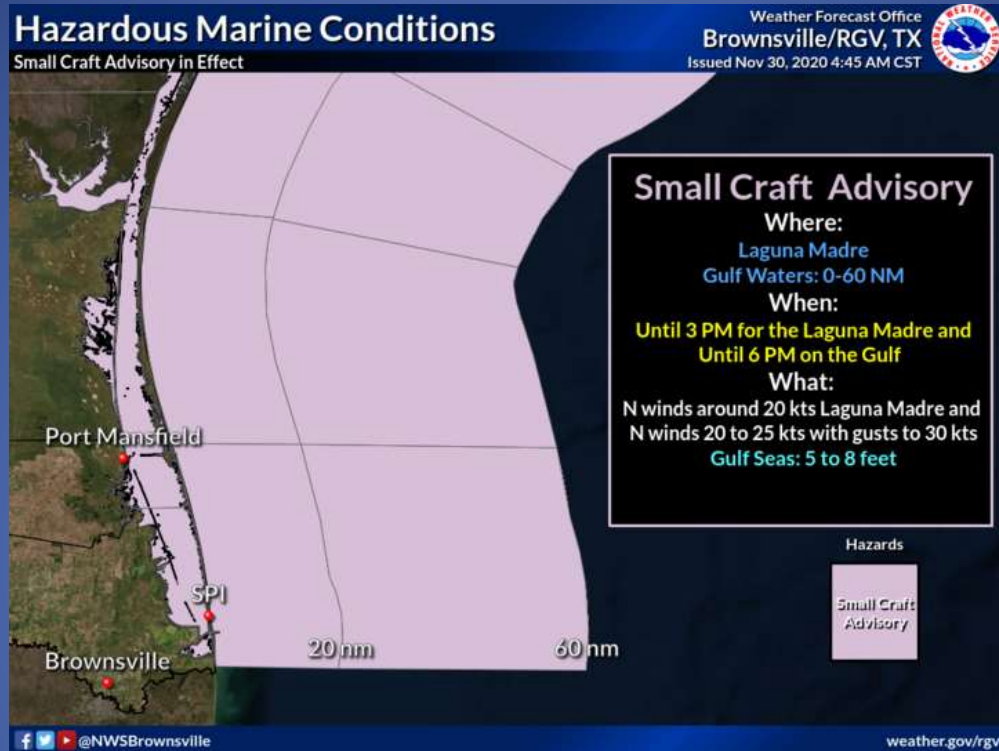
Protect Sensitive Vegetation | Ensure Lawn Sprinklers are Turned Off

Weather Forecast Office
Corpus Christi, TX
Issued Nov 30, 2020 3:50 AM CST



A Freeze Warning is in effect from midnight tonight until 8 AM Tuesday for much of South Texas. Lows in the Freeze Warning will range from the upper 20s to lower 30s. Some locations could see freezing temperatures for up to five hours. Protect sensitive vegetation, cover outdoor water pipes, and be sure to turn off lawn sprinklers.

Hazardous Weather

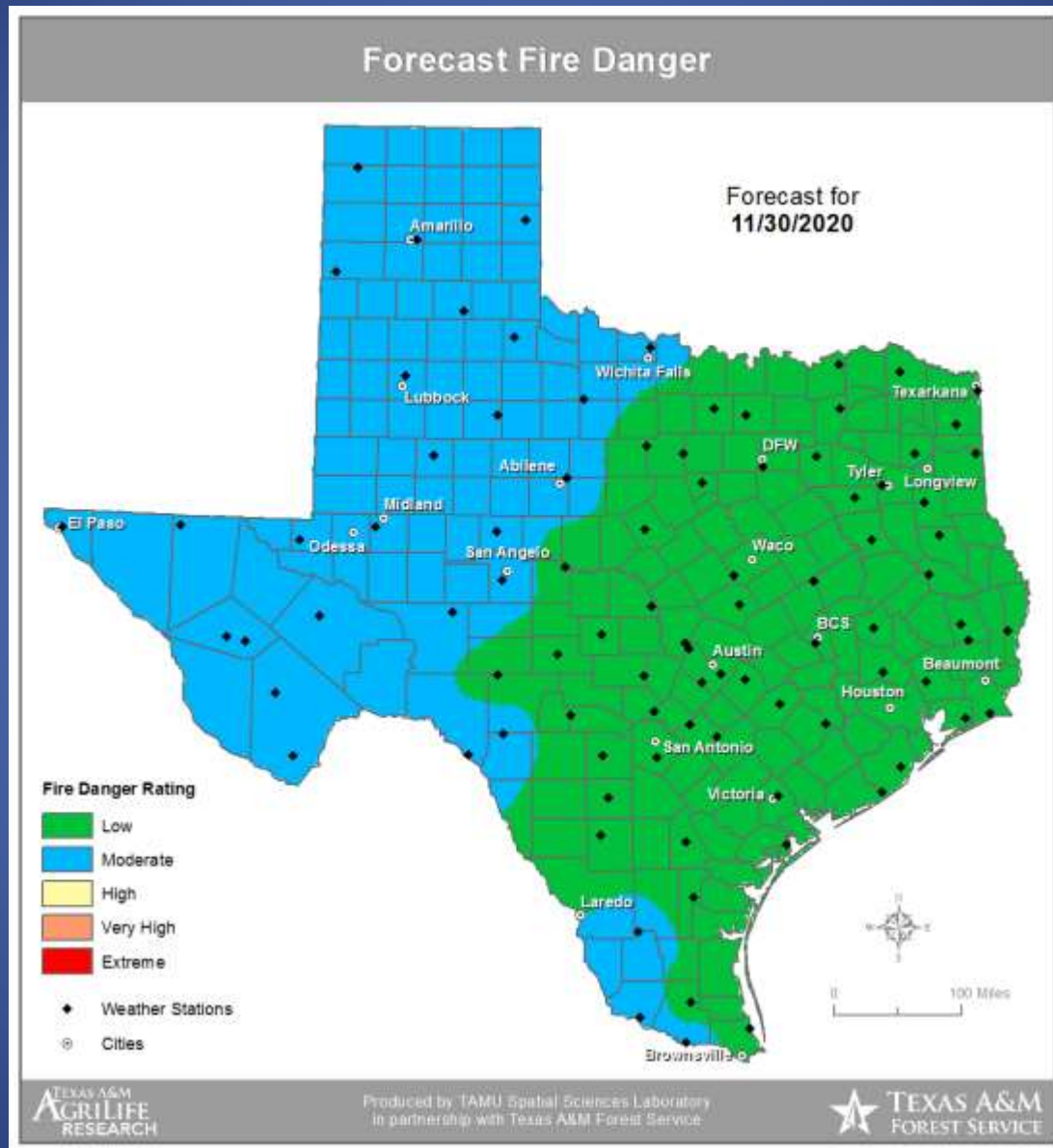


A Small Craft Advisory is in effect for the Laguna Madre until 3 PM and for the Gulf waters through 6 PM. Winds around 20 kts on the Laguna Madre and 20 to 25 kts with gusts to 30 kts on the Gulf waters will be possible today. Seas will run 5 to 8 feet.

Weather Warning/Advisories Issued

DATE	WARNING TYPE	LOCATION
11/29/20	Freeze Warning	Austin, Brazos, Brazoria, Blanco, Bosque, Burleson, Burnet, Collin, Colorado, Coryell, Dallas, Delta, Edwards, Ellis, Fannin, Fort Bend, Gillespie, Grayson, Grimes, Hardin, Harris, Hill, Hopkins, Houston, Hunt, Jackson, Jasper, Jefferson, Johnson, Kaufman, Kendall, Kerr, Lamar, Liberty, Llano, Newton, Madison, Matagorda, Montgomery, Polk, Rains, Real, Rockwall, San Jacinto, Tarrant, Trinity, Tyler, Walker, Waller, Washington, Wharton and Van Zandt Counties

Fire Danger Forecast



Burn Ban

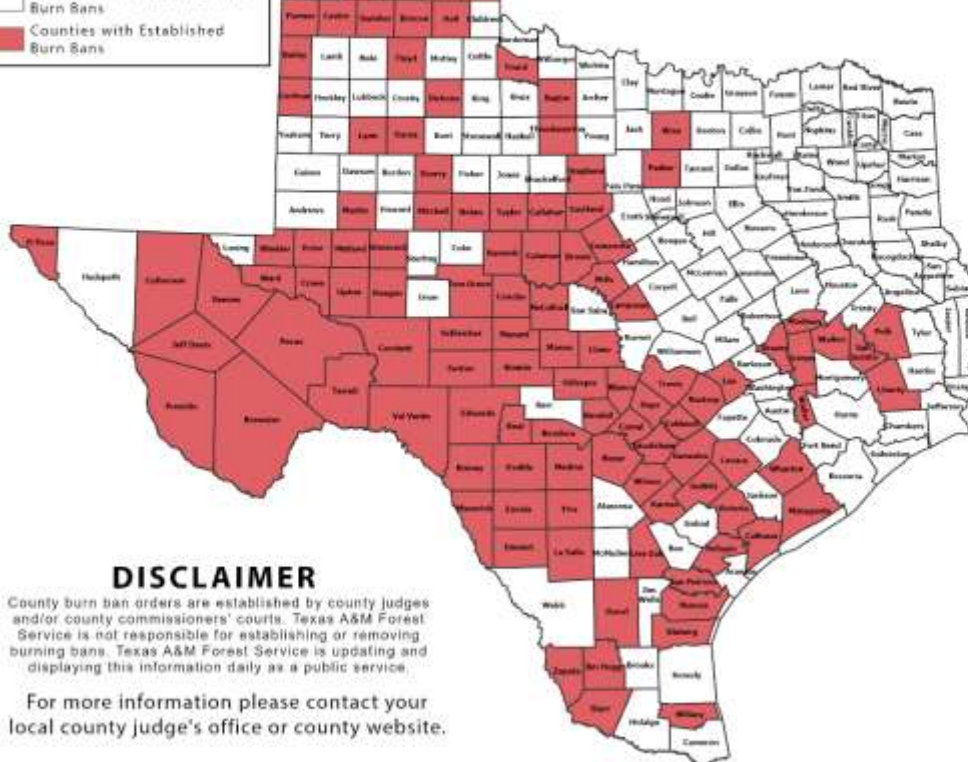
OUTDOOR BURN BANS

November 30, 2020



☐ Counties without Established Burn Bans
☒ Counties with Established Burn Bans

Email updates to:
burnban@tfs.tamu.edu



DISCLAIMER

County burn ban orders are established by county judges and/or county commissioners' courts. Texas A&M Forest Service is not responsible for establishing or removing burning bans. Texas A&M Forest Service is updating and displaying this information daily as a public service.

For more information please contact your local county judge's office or county website.

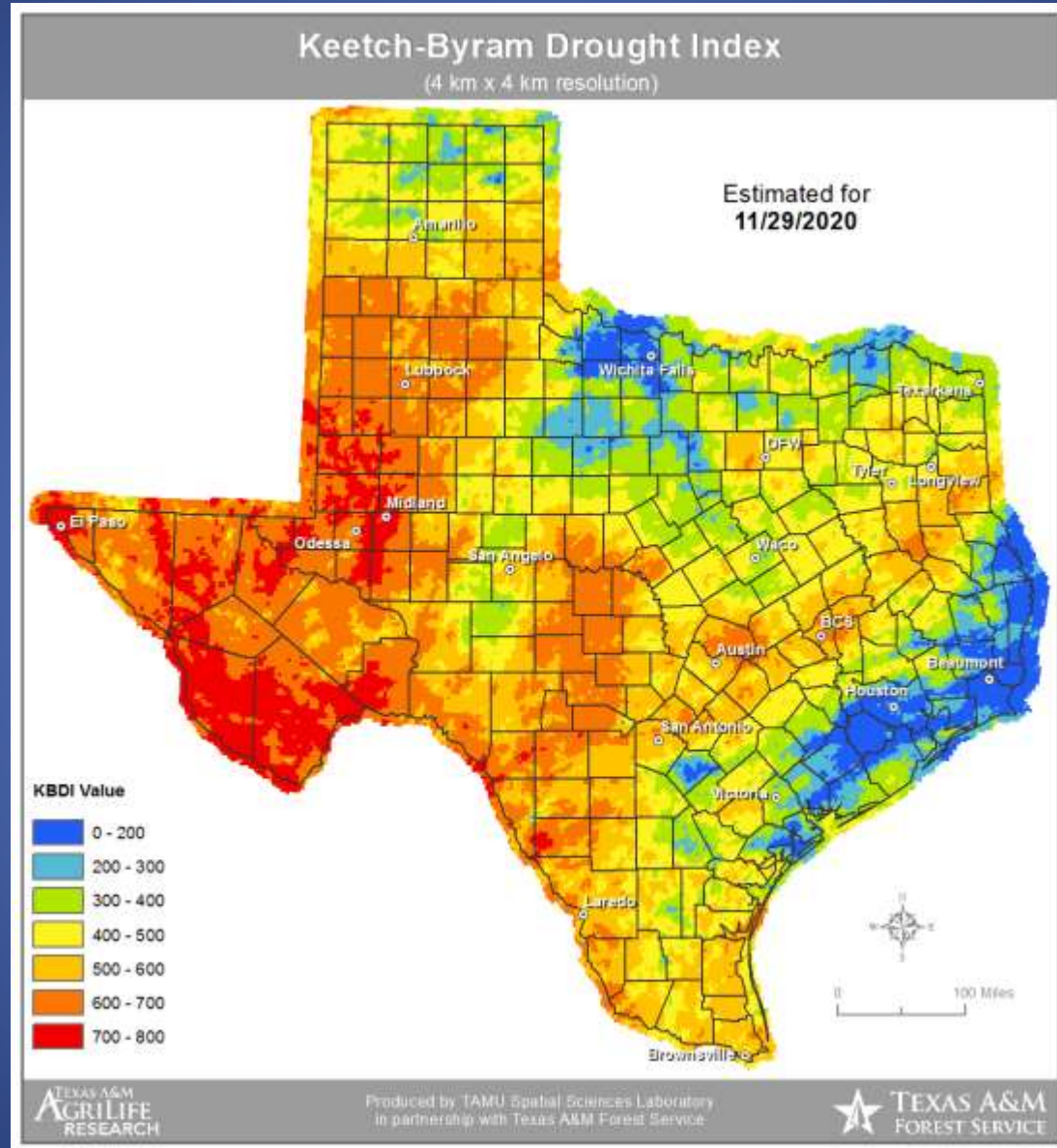
Counties with Burn Bans: 117

Armstrong	Llano
Bailey	Lynn
Bandera	McCulloch
Bastrop	Madison
Baylor	Martin
Bexar	Mason
Blanco	Matagorda
Brazos	Maverick
Brewster	Medina
Briscoe	Menard
Brown	Midland
Caldwell	Mills
Calhoun	Mitchell
Callahan	Moore
Castro	Nolan
Cochran	Nueces
Coleman	Oldham
Collingsworth	Parker
Comal	Parmer
Comanche	Pecos
Concho	Polk
Crane	Potter
Crockett	Presidio
Culberson	Randall
DeWitt	Reagan
Dickens	Real
Dimmit	Reeves
Donley	Refugio
Duval	Roberts
Eastland	Rennels
Ector	San Jacinto
Edwards	San Patricio
El Paso	Schleicher
Floyd	Curry
Foard	Starr
Frio	Stephens
Garza	Sutton
Gillespie	Swisher
Glasscock	Taylor
Gonzales	Terrell
Grimes	Throckmorton
Guadalupe	Tom Green
Hall	Travis
Hays	Upton
Hutchinson	Uvalde
Jeff Davis	Val Verde
Jim Hogg	Victoria
Karnes	Walker
Kendall	Waller
Kimble	Ward
Kinney	Wharton
Kleberg	Wheeler
Lampasas	Willacy
La Salle	Wilson
Lavaca	Winkler
Lee	Wise
Liberty	Zapata
Lipscomb	Zavala
Live Oak	

RED FLAG WARNINGS: www.weather.gov

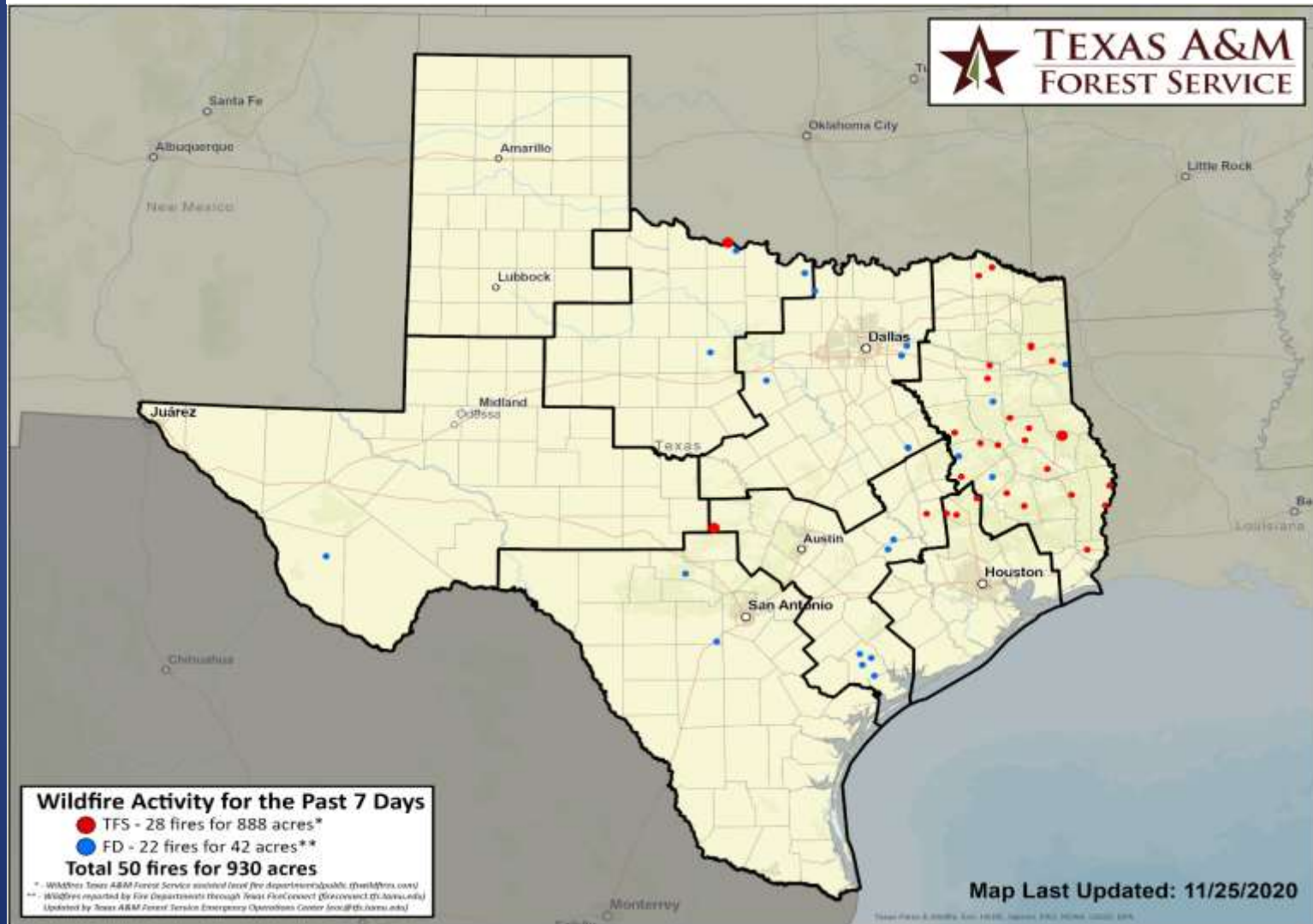
Additional map formats available at <https://tfsweb.tamu.edu/Burnbans/>

Keetch-Byram Drought Index



Fire Activity (*Last 24 Hours)

Reports 614 (No Change) fires and 148,133 (No Change) acres destroyed this year. There are 117 (No Change) counties with burn bans. The Keetch–Byram Drought Index list 179 (-28) counties with an average over 400.



Training

DATES		TITLE	COURSE	LOCATION
10/31/20	12/19/20	Community Emergency Response Team (CERT) Course	G-317	La Grulla
11/30/20	11/30/20	Intermediate Incident Command for Expanding Incidents(x2)	G-300	Ft. Stockton, Humble