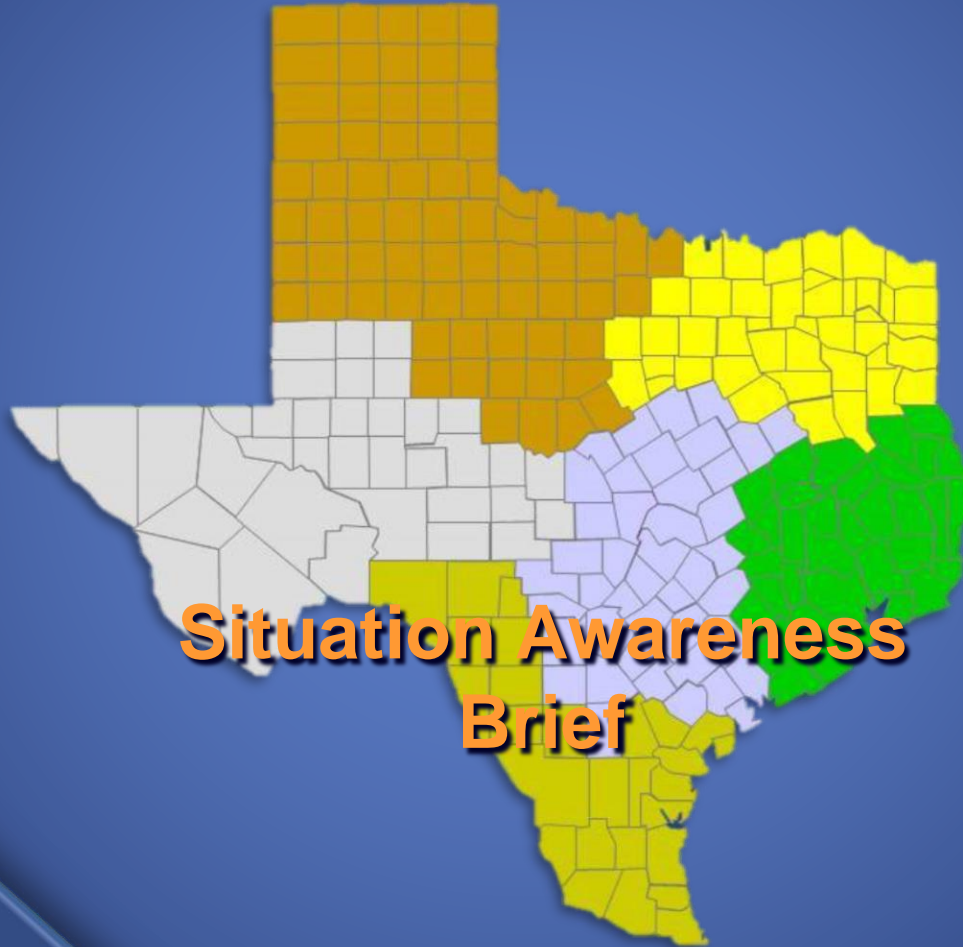



Texas Division of Emergency Management Texas State Operations Center



**Situation Awareness
Brief**



**Friday, December 11th, 2020
As of 0900 CST**

Incidents Reported to the State Operations Center (last 24 hours)

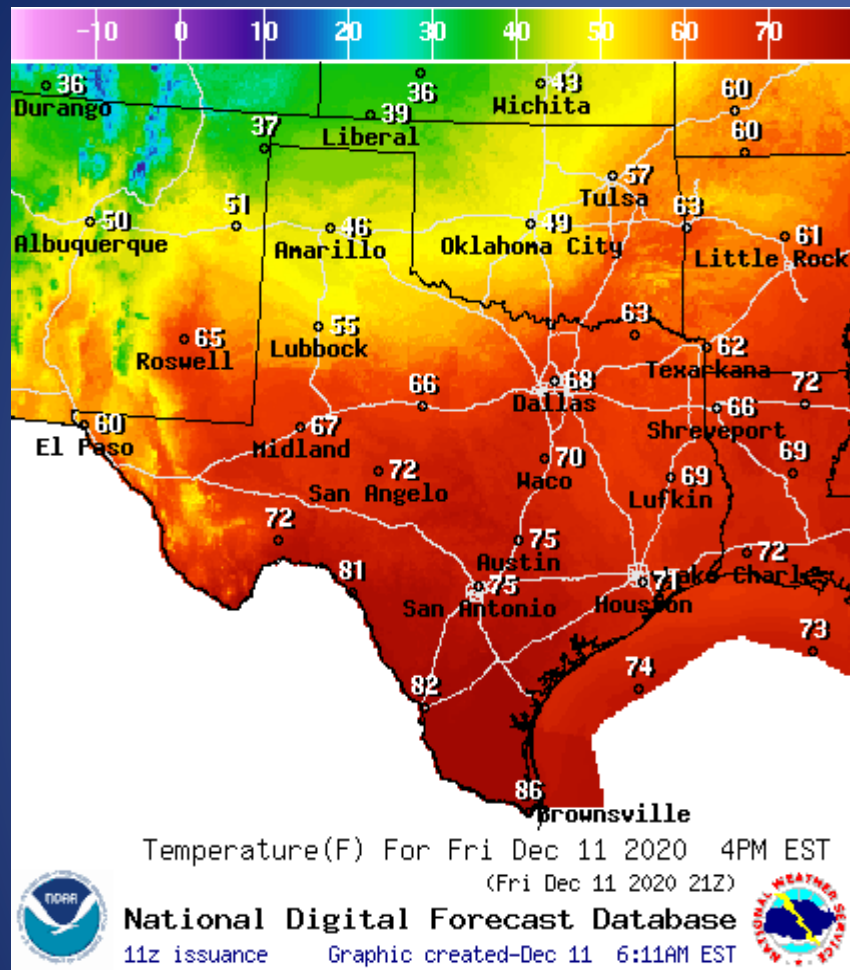
DATE	SUBJECT	LOCATION	Final Report (Y/N)
12/10/20	Update Report 2 of the Old Town Road Fire	Coleman & Runnels Counties	N
12/10/20	Initial Report of a Road Closure due to a Gas Pipeline Leak	Montgomery County	N
12/10/20	Final Report of the Old Town Road Fire	Coleman & Runnels Counties	Y
12/11/20	Final Report of a Road Closure due to a Gas Pipeline Leak	Montgomery County	Y

Informational Products

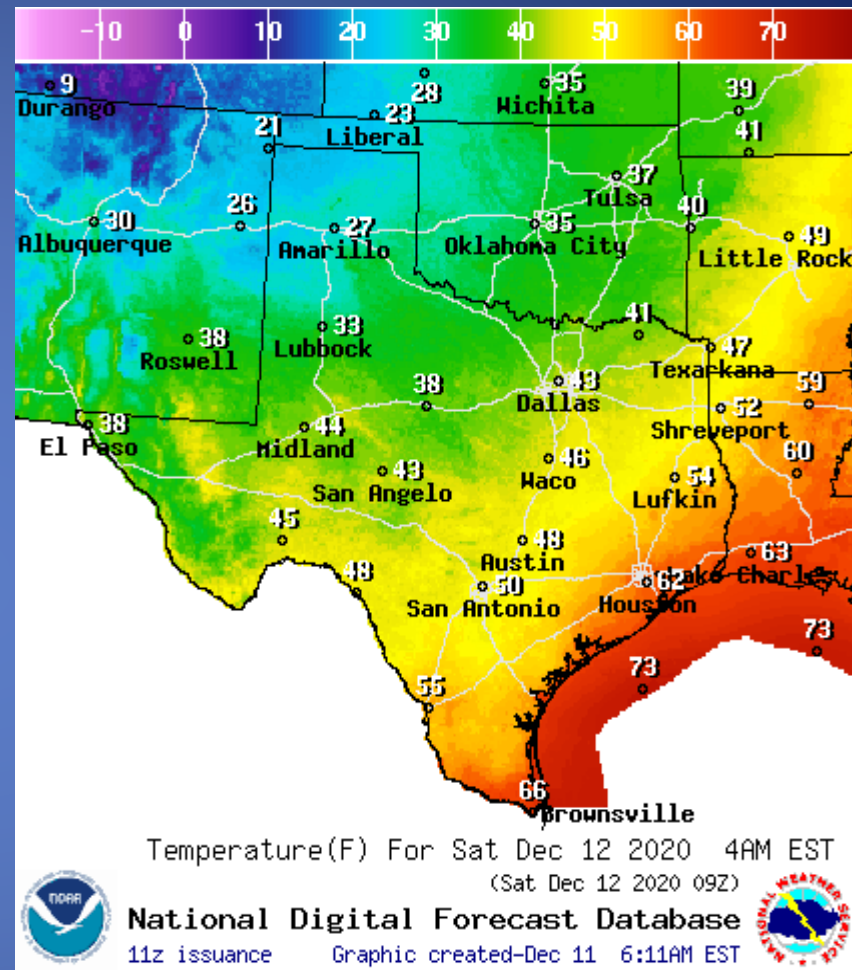
Distributed by the State Operations Center

DATE	SUBJECT
12/10/20	NWS Shreveport Briefing Today at 10:00 AM
12/10/20	NWS El Paso/Santa Teresa: December 10th Weather Hazards
12/10/20	NWS Amarillo Weather Briefing - Snowfall This Weekend (12/12/2020 - 12/13/2020)
12/10/20	NWS Norman: Winter Weather Update
12/10/20	NWS Houston - Isolated Strong to Severe Thunderstorms Possible Friday - (4:00 PM Thursday, Dec 10)
12/10/20	NWS El Paso: Weather Briefing Update: December
12/10/20	Silver Alert Continuation – Smith Irving PD
12/10/20	Texas Special Events List December 10, 2020
12/10/20	Texas Special Events Schedule and Map of Venues of 30,000 and Above Near Railroads 10 December 2020 - 7 January 2021
12/10/20	DISCONTINUATION - Silver Alert - Irving Police Department - Smith
12/11/20	NWS Shreveport Severe Weather Possible Today/Tonight

Weather Forecast

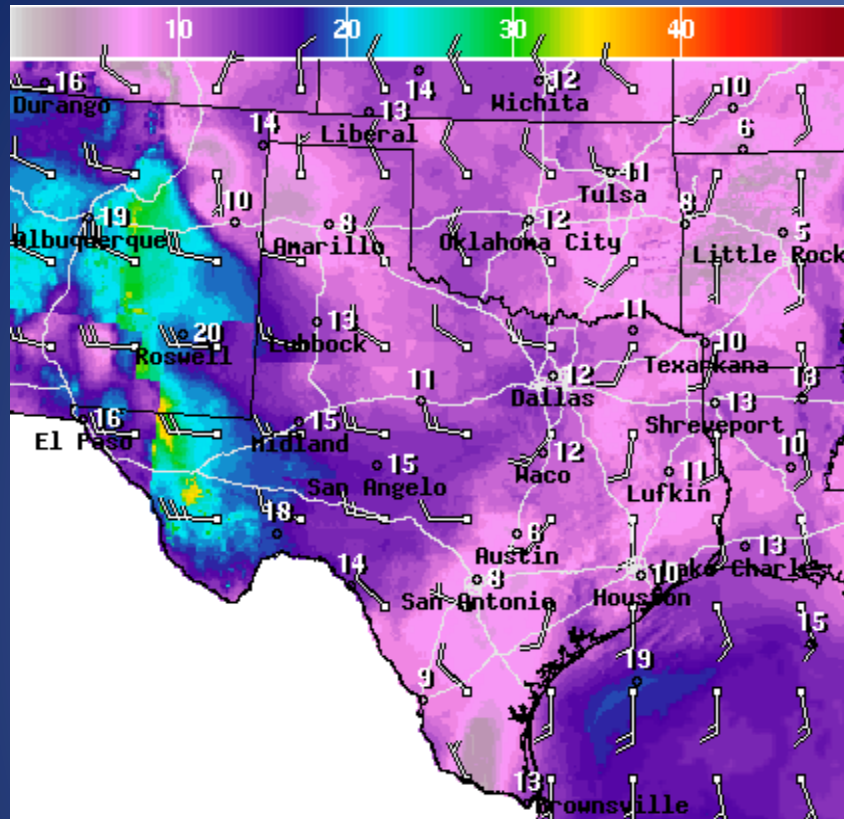


Highs



Lows

Weather Forecast



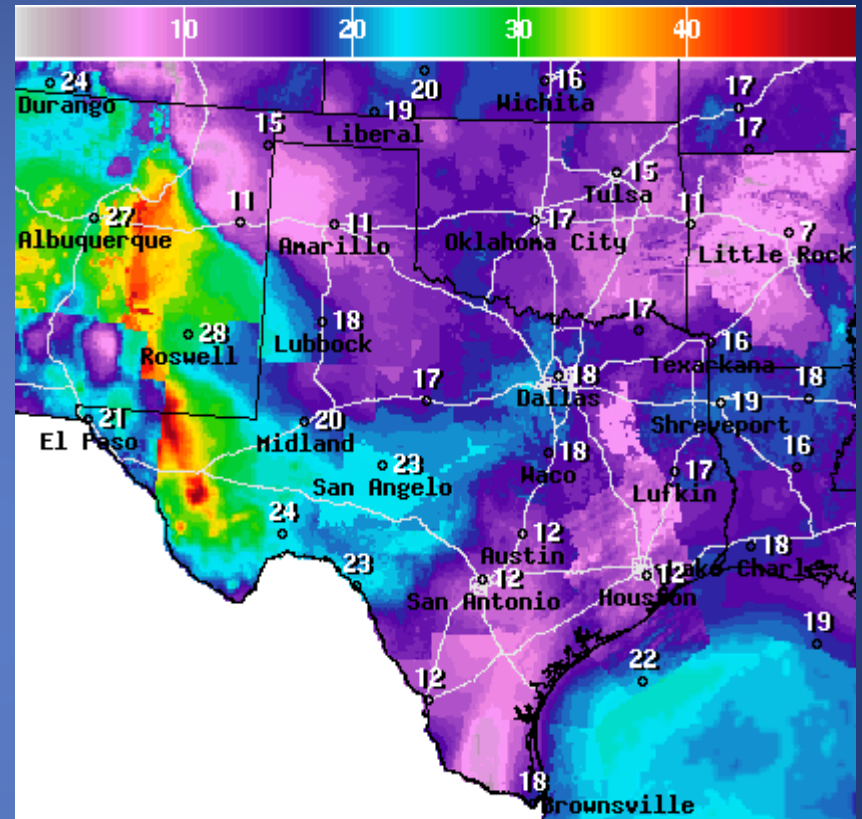
National Digital Forecast Database

11z issuance

Graphic created-Dec 11 6:15AM EST



Wind Speeds



National Digital Forecast Database

11z issuance

Graphic created-Dec 11 6:18AM EST



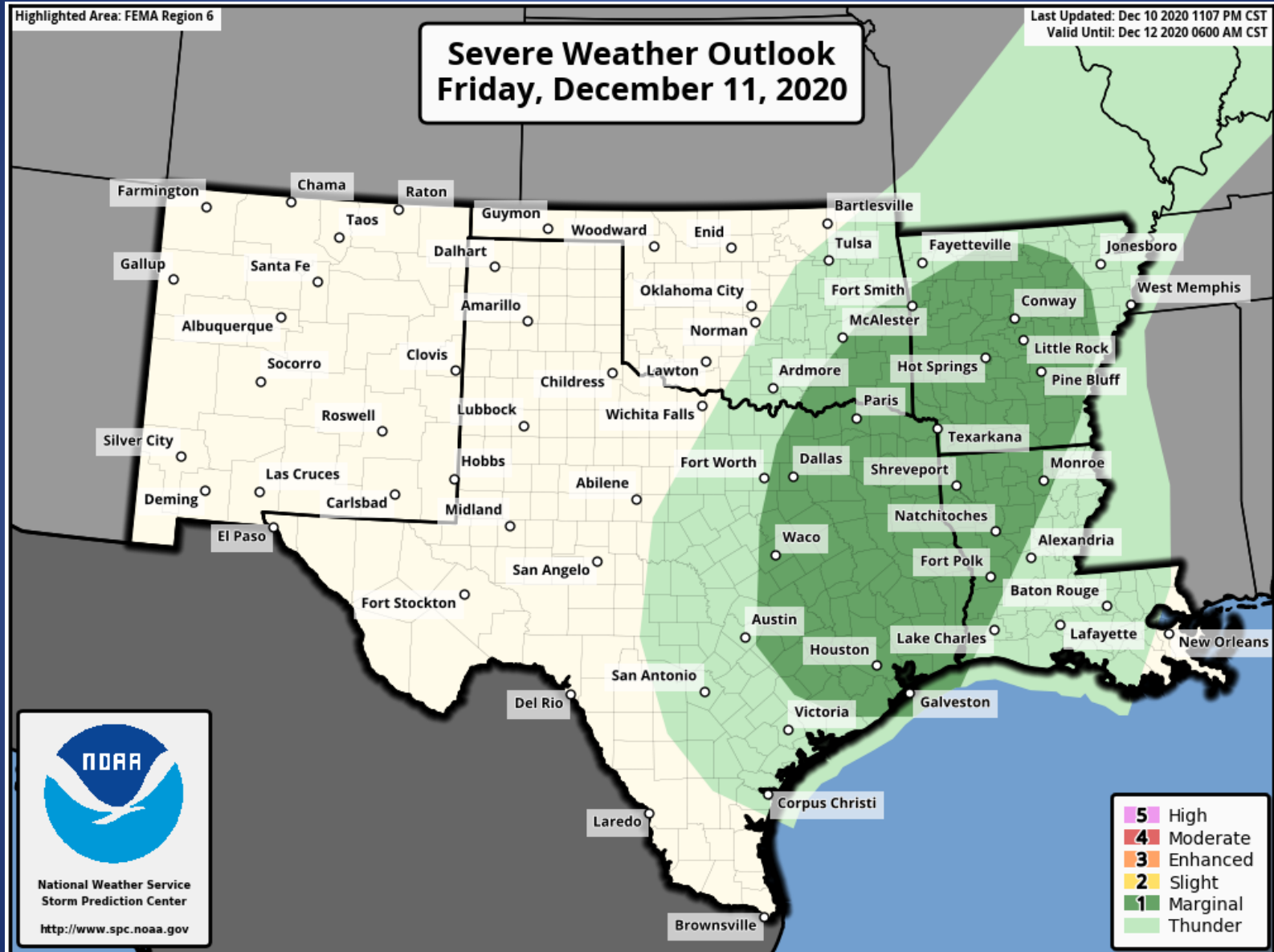
Gusts

Hazardous Weather

Highlighted Area: FEMA Region 6

Last Updated: Dec 10 2020 1107 PM CST
Valid Until: Dec 12 2020 0600 AM CST

Severe Weather Outlook Friday, December 11, 2020

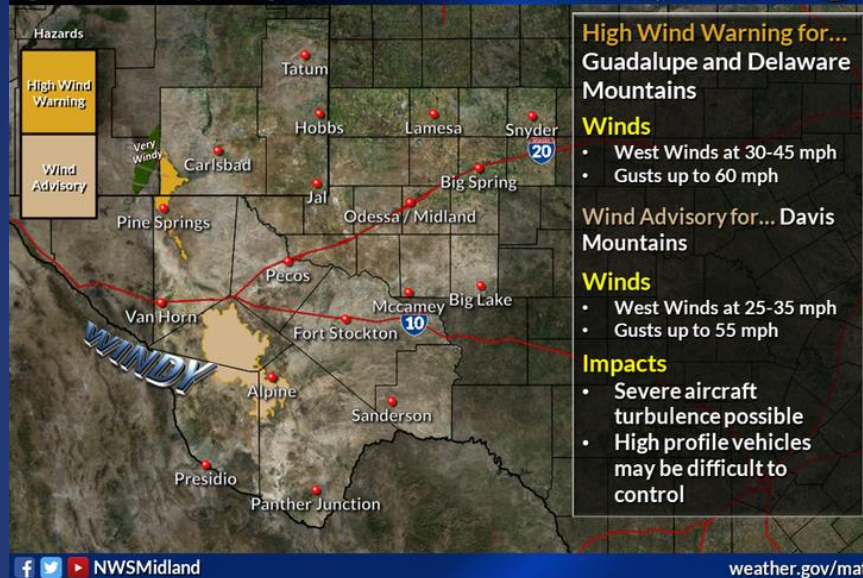


Hazardous Weather

High Winds for the Mountains

High Winds in the Guadalupe's, strong winds for Davis Mountains

Weather Forecast Office
Midland/Odessa, TX
Issued December 11, 2020 2:35 AM CT

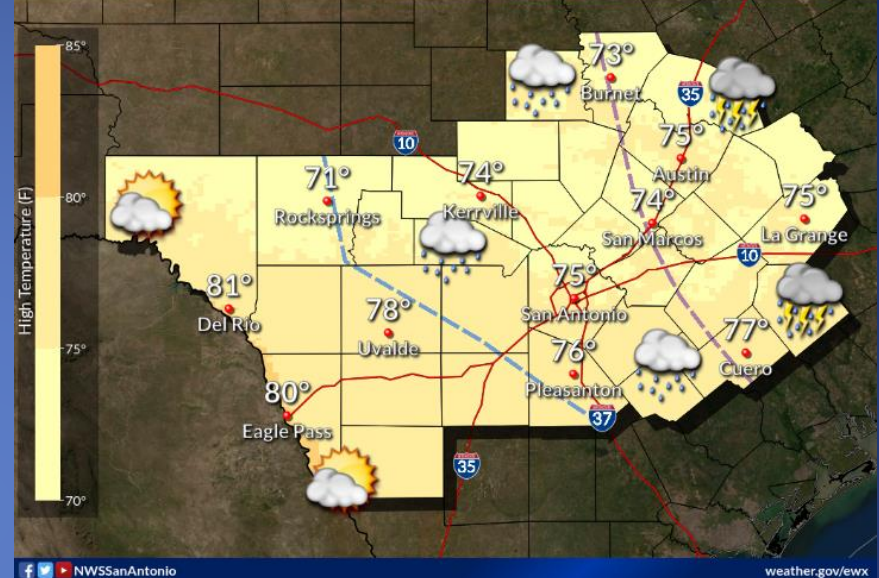


A High Wind Warning is in effect for the Guadalupe and Delaware Mountains until 8 PM MST/9 PM CST Friday. A Wind Advisory is in effect for the Davis Mountains from 9 AM CST through 9 PM CST today. Use caution as high profile vehicles may be difficult to control and severe aircraft turbulence is possible.

Partly to Mostly Cloudy & Warm

Scattered showers and a few thunderstorms for most areas.

Weather Forecast Office
Austin/San Antonio, TX
Issued Dec 11, 2020 2:39 AM CST



An approaching upper level disturbance and cold front will bring a chance for showers and a few thunderstorms to most of south central Texas today. Thunderstorms will be favored east of a Burnet to Cuero line. In addition, a few strong storms can't be completely ruled out along and east of a Georgetown to Hallettsville line. High temperatures today will be in the 70s, except near 80 degrees along the Rio Grande.

Hazardous Weather

Today: Rain Chances

Stoms moving east through the area - Western areas early, Eastern in the afternoon.

Weather Forecast Office
Houston/Galveston TX
Issued Dec 11, 2020 5:15 AM CST

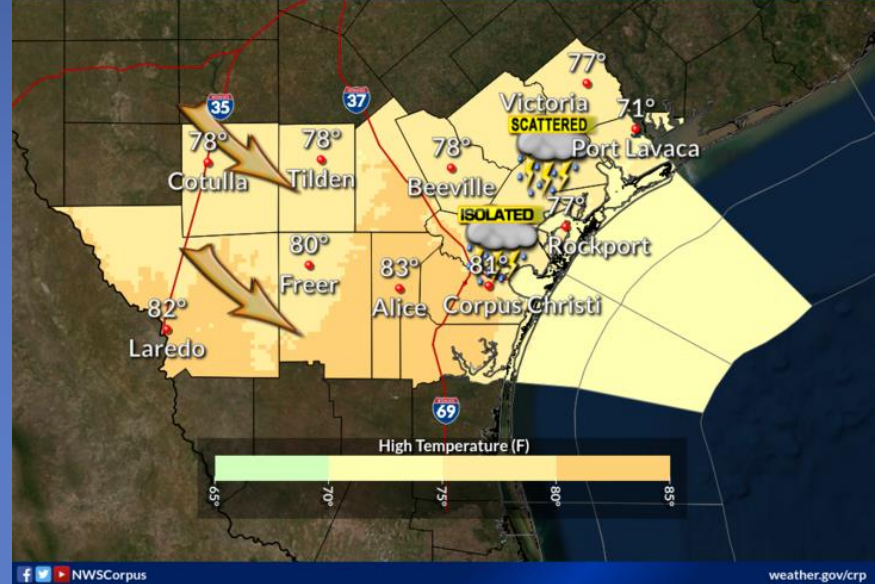


A pre-frontal trough of low pressure will move east through the area today. Showers and thunderstorms will be developing along the trough and should move through the western areas this morning and early in the afternoon shifting into the eastern areas this afternoon. A few strong thunderstorms may develop with strong gusty winds this afternoon mainly in the northeast areas. An cap of warm air aloft may limit the development of thunderstorms further south.

Isolated/Scattered Thunderstorms East Today

Drier Conditions From West to East This Afternoon

Weather Forecast Office
Corpus Christi, TX
Issued Dec 11, 2020 4:32 AM CST



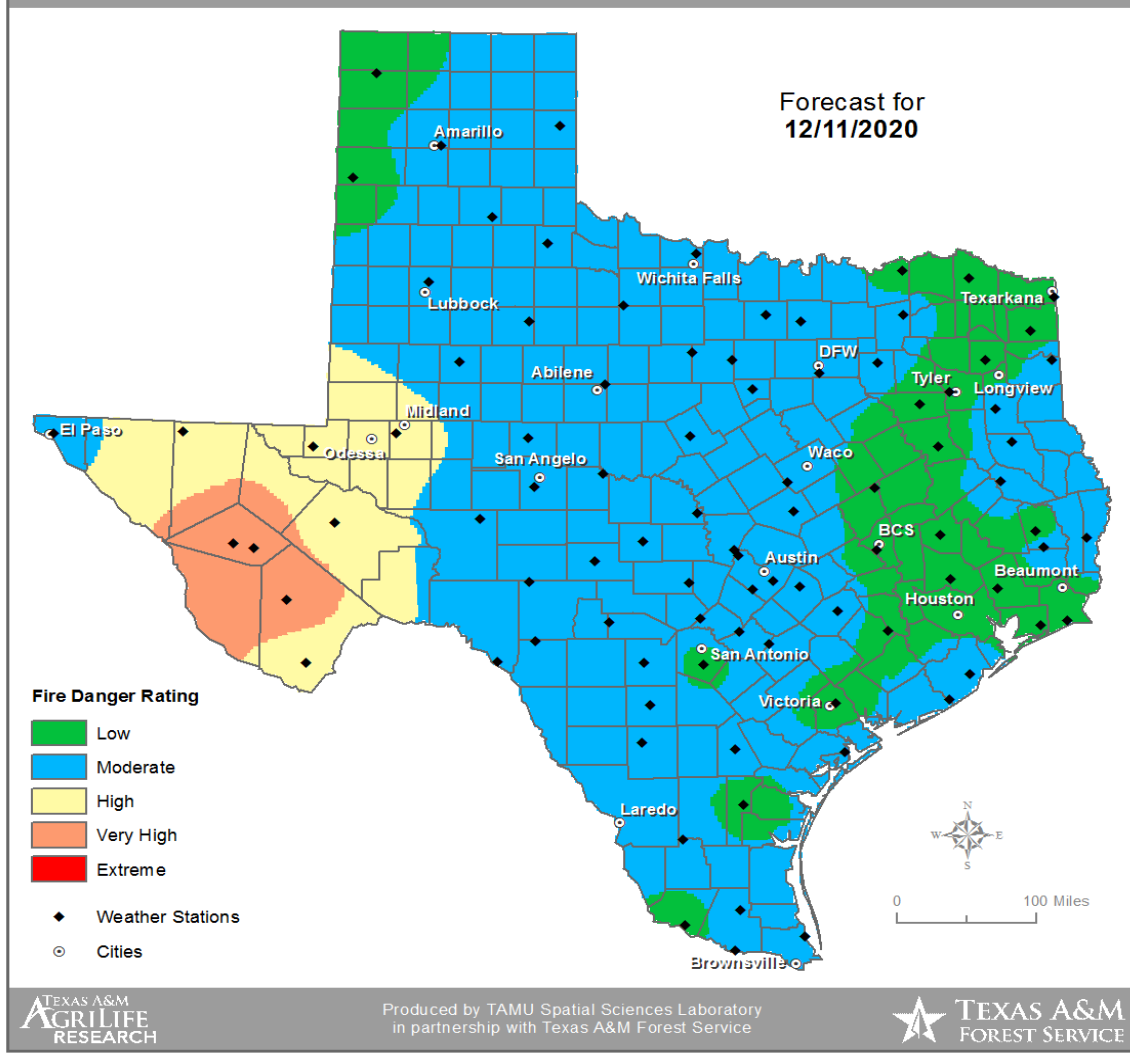
An upper level disturbance will contribute to isolated to scattered showers and thunderstorms over the Coastal Bend and Victoria Crossroads today. However, drier conditions are expected from west to east beginning this afternoon. High temperatures from the lower 70s to the lower 80s.

Weather Warning/Advisories Issued

DATE	WARNING TYPE	LOCATION
12/10/20	High Wind Warning	Guadalupe and Delaware Mountains Affecting Culberson and Hudspeth Counties

Fire Danger Forecast



Forecast Fire Danger



OUTDOOR BURN BANS

December 11, 2020



 Counties without Established Burn Bans
 Counties with Established Burn Bans

Email updates to:
burnban@tfs.tamu.edu

Counties with Burn Bans: 107

Armstrong	Live Oak
Bailey	Llano
Bandera	Lynn
Baylor	McCulloch
Bexar	Martin
Blanco	Mason
Brewster	Matagorda
Briscoe	Maverick
Brown	Medina
Caldwell	Menard
Callahan	Midland
Castro	Mills
Cochran	Mitchell
Coleman	Moore
Collingsworth	Nolan
Comal	Nueces
Comanche	Oldham
Concho	Parker
Crane	Parmer
Crockett	Pecos
Culberson	Potter
DeWitt	Presidio
Dickens	Randall
Dimmit	Reagan
Donley	Real
Duval	Reeves
Eastland	Refugio
Ector	Roberts
Edwards	Runnels
El Paso	San Patricio
Erath	Schleicher
Floyd	Scurry
Foard	Starr
Frio	Stephens
Garza	Sutton
Gillespie	Swisher
Glasscock	Taylor
Gonzales	Terrell
Guadalupe	Throckmorton
Hall	Tom Green
Hays	Travis
Hutchinson	Upton
Jeff Davis	Uvalde
Jim Hogg	Val Verde
Karnes	Victoria
Kendall	Ward
Kimble	Wheeler
Kinney	Willacy
Kleberg	Wilson
Lampasas	Winkler
La Salle	Wise
Lee	Zapata
Liberty	Zavala
Lipscomb	

DISCLAIMER

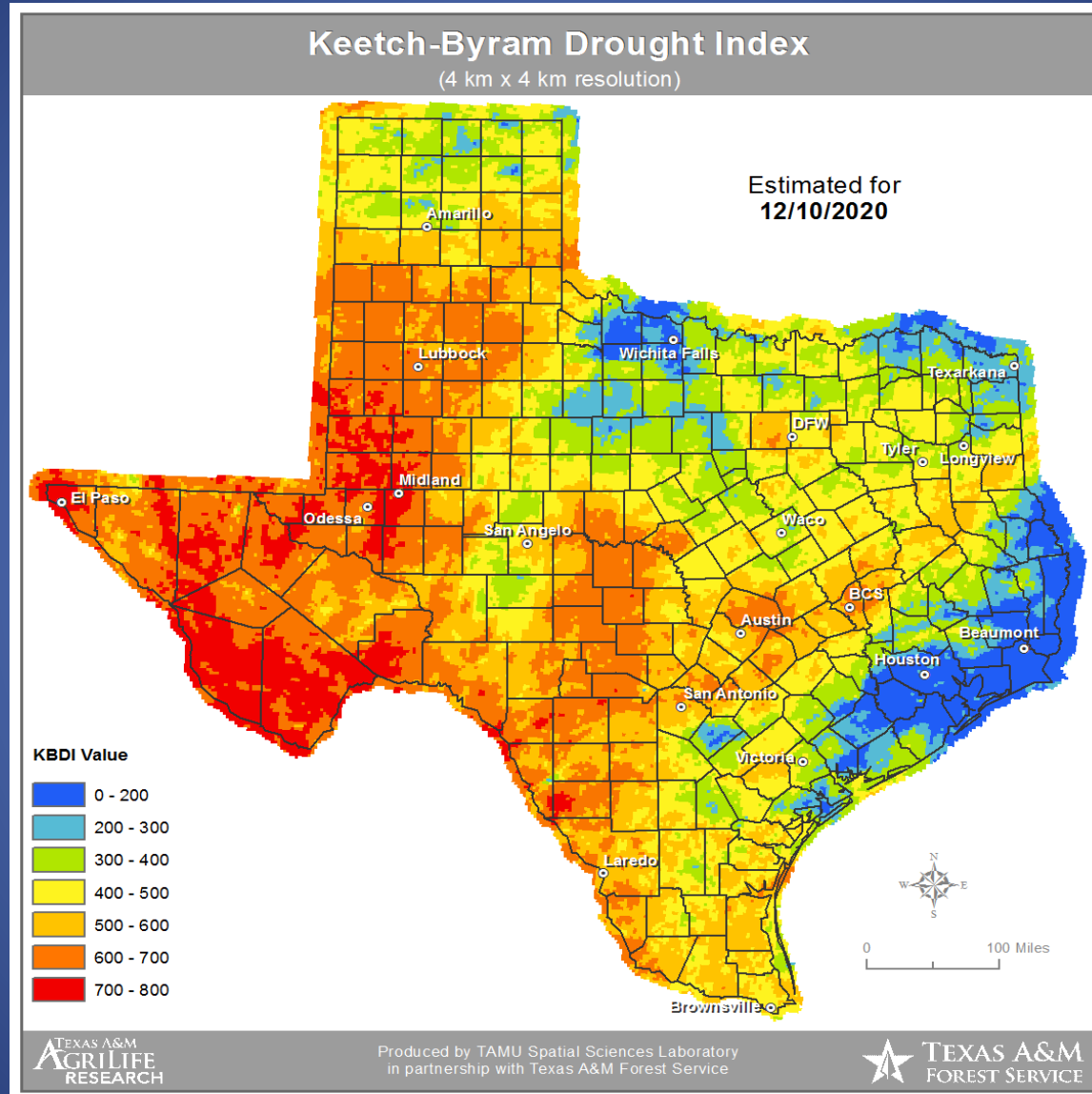
County burn ban orders are established by county judges and/or county commissioners' courts. Texas A&M Forest Service is not responsible for establishing or removing burning bans. Texas A&M Forest Service is updating and displaying this information daily as a public service.

For more information please contact your local county judge's office or county website.

RED FLAG WARNINGS: www.weather.gov

Additional map formats available at <https://tfsweb.tamu.edu/Burnbans/>

Keetch-Byram Drought Index



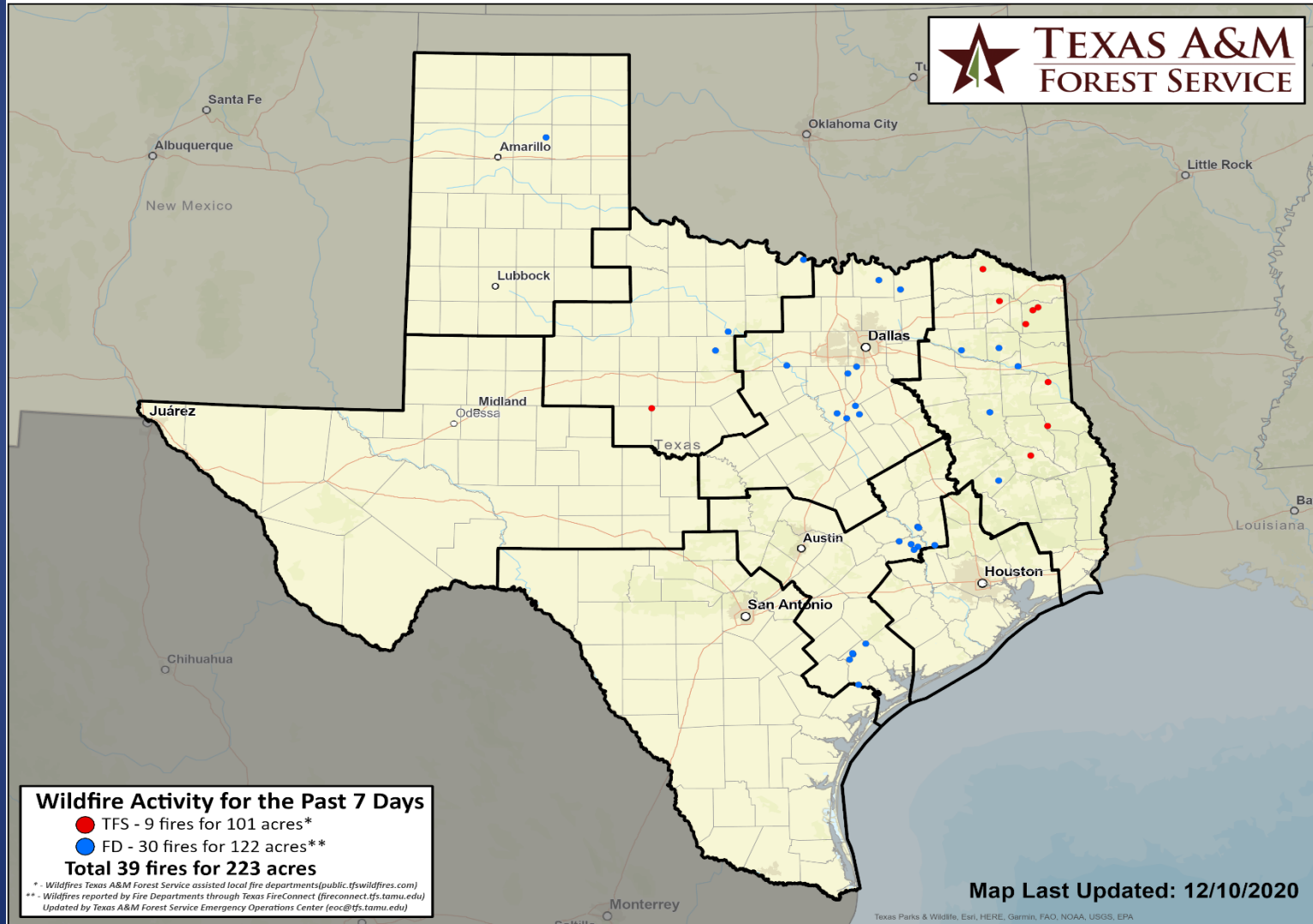
Fire Weather

Warnings/Watches/Statements

DATE	WARNING TYPE	LOCATION
12/10/20	Fire Danger Statement	Brown, Callahan, Coke, Conch, Crockett, Fisher, Haskell, Irion, Jones, McCulloh, Nolan, Runnels, San Saba, Schleicher, Shackelford, Sterling, Sutton, Taylor, Throckmorton and Tom Green Counties

Fire Activity (*Last 24 Hours)

Reports 627 (+6) fires and 148,163 (+50) acres destroyed this year. There are 107 (No Change) with burn bans. The Keetch–Byram Drought Index list 175 (No Change) counties with an average over 400.



Training

DATES		TITLE	COURSE	LOCATION
10/31/20	12/19/20	Community Emergency Response Team (CERT) Course	G-317	La Grulla
12/07/20	12/11/20	NIMS ICS All-Hazards Logistics Section Chief (LSC) Course	E/L-167	Beaumont
12/07/20	12/11/20	NFPA 1006 2013 Edition Confined Space Rescue Levels I and II Training (Pro-Board Certification)	H-503	Mineral Wells
12/11/20	12/13/20	Wide Area Search	PER-213	McKinney

Exercises

DATE(S)		AGENCY/LOCATION	EXERCISE
12/11/20	12/11/20	NCTTRAC/Arlington	NCTTRAC Redundant Communications Drill
12/11/20	12/11/20	Harris County	NVIS Full Scale Exercise

Statewide Significant Events

DATE(S)		LOCATION	EVENT
12/07/20	12/14/20	College Station	Texas A&M Graduation Ceremony