Texas Division of Emergency Management
Texas State Operations Center

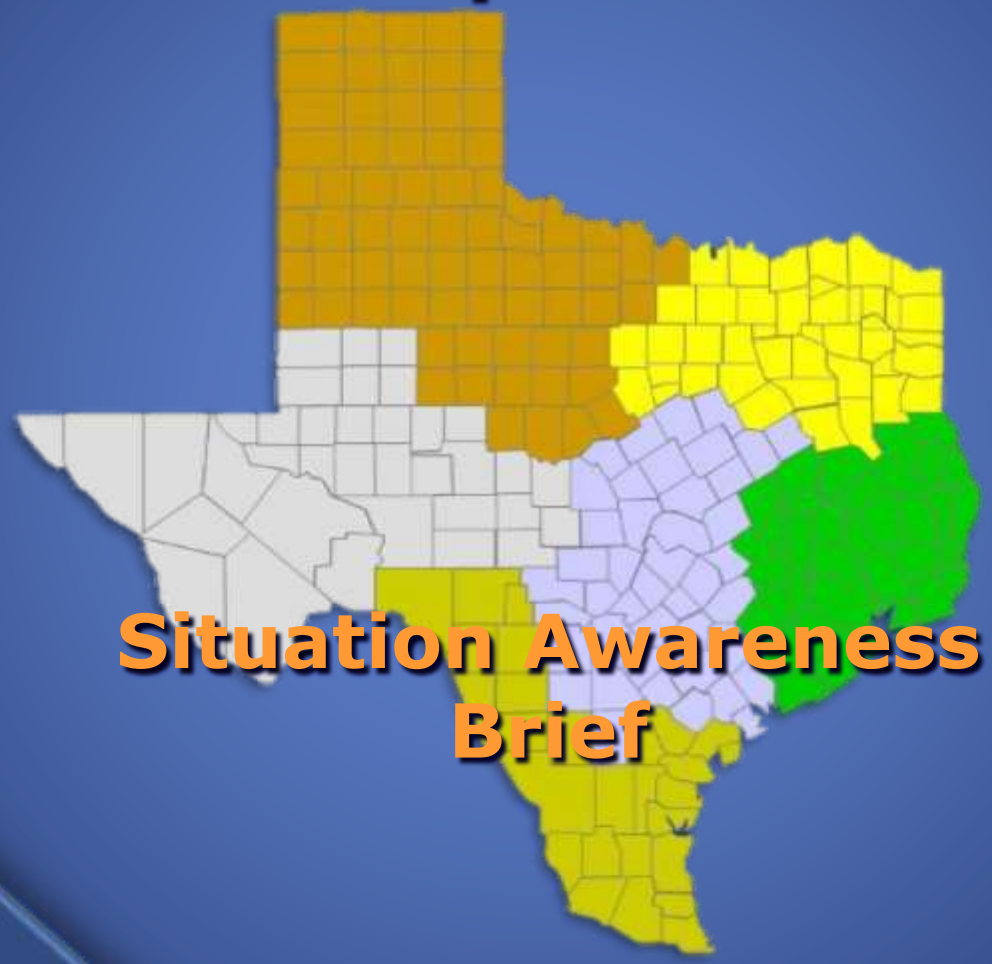

Situation Awareness Brief

Friday, December 18th, 2020
As of 0900 CST

Incidents Reported to the State Operations Center (last 24 hours)

DATE	SUBJECT	LOCATION	Final Report (Y/N)
12/17/20	ELT Mission 20M0740 has been opened	Parker County	N
12/17/20	ELT Mission 20M0740 has been closed	Parker County	Y
12/17/20	Preliminary Earthquake Report (M2.7)	Culberson County	Y
12/18/20	Initial Report of a Road Closure (IH 37)	Atascosa County	N

Informational Products Distributed by the State Operations Center

DATE	SUBJECT
12/17/20	NWS El Paso: Thursday Hazards Outlook
12/17/20	Endangered Missing Person Alert 2nd Continuation - San Antonio PD – Saucedo
12/17/20	NWS Amarillo: Weekly Webinar Slides
12/18/20	FEMA Region 6 Daily Situation Awareness Brief
12/18/20	Daily NWS Threat Brief for Friday, December 18, 2020 for FEMA Region 6

Weather Forecast

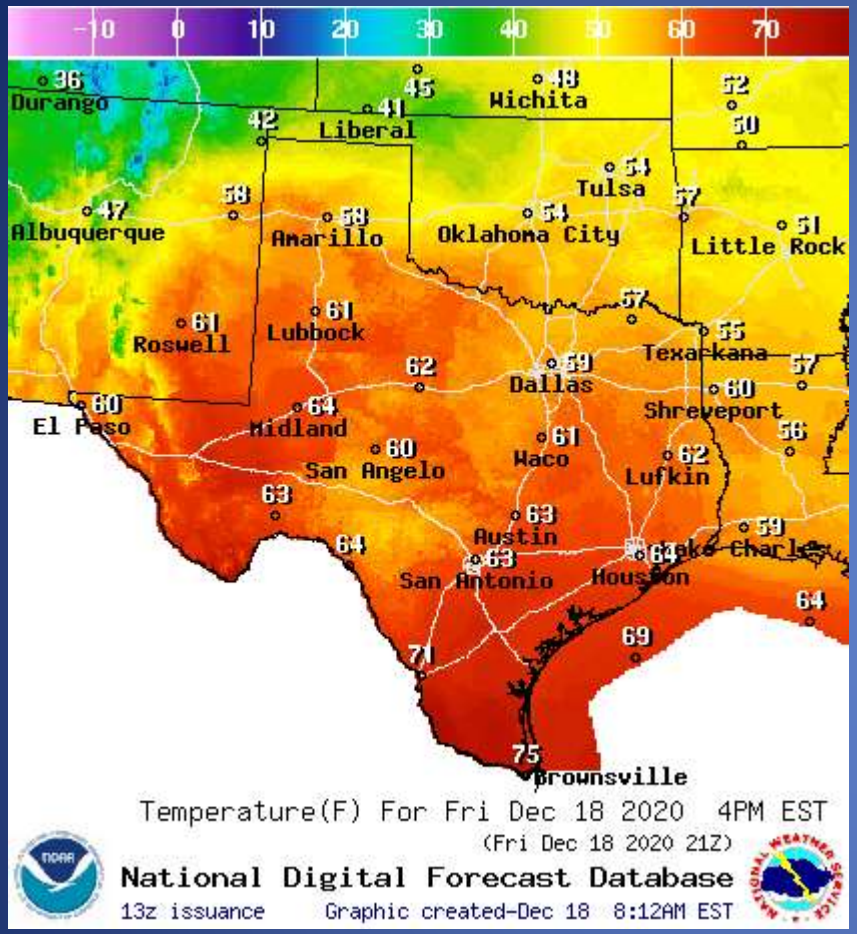

Highs

Lows

Weather Forecast

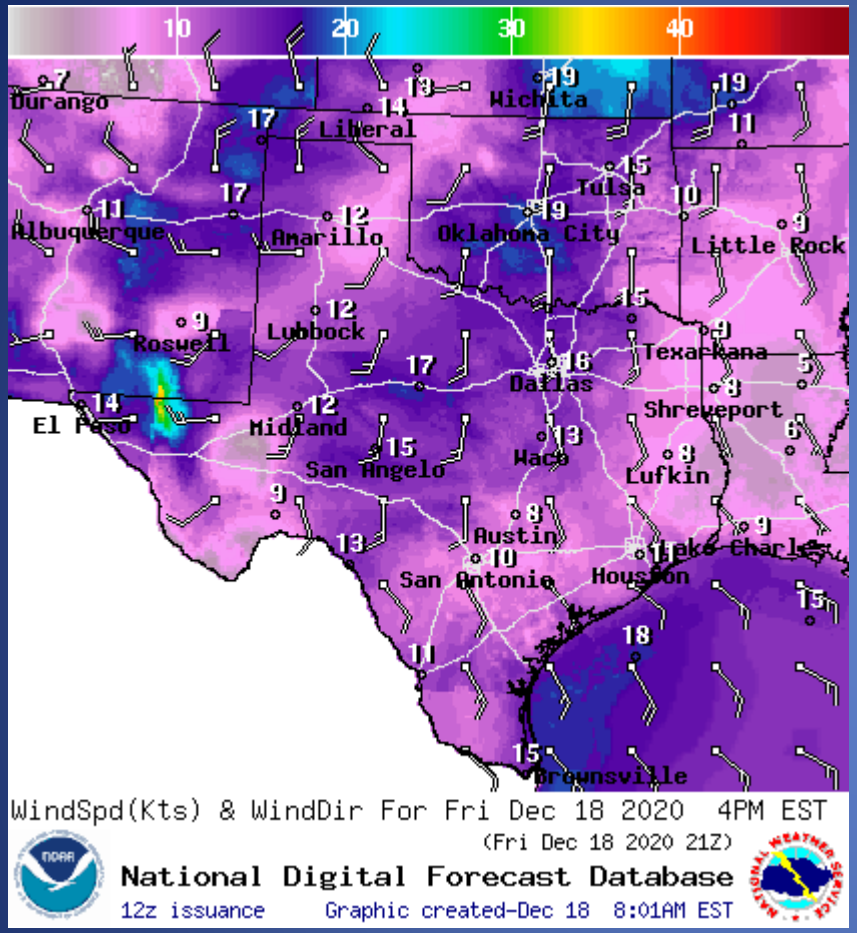

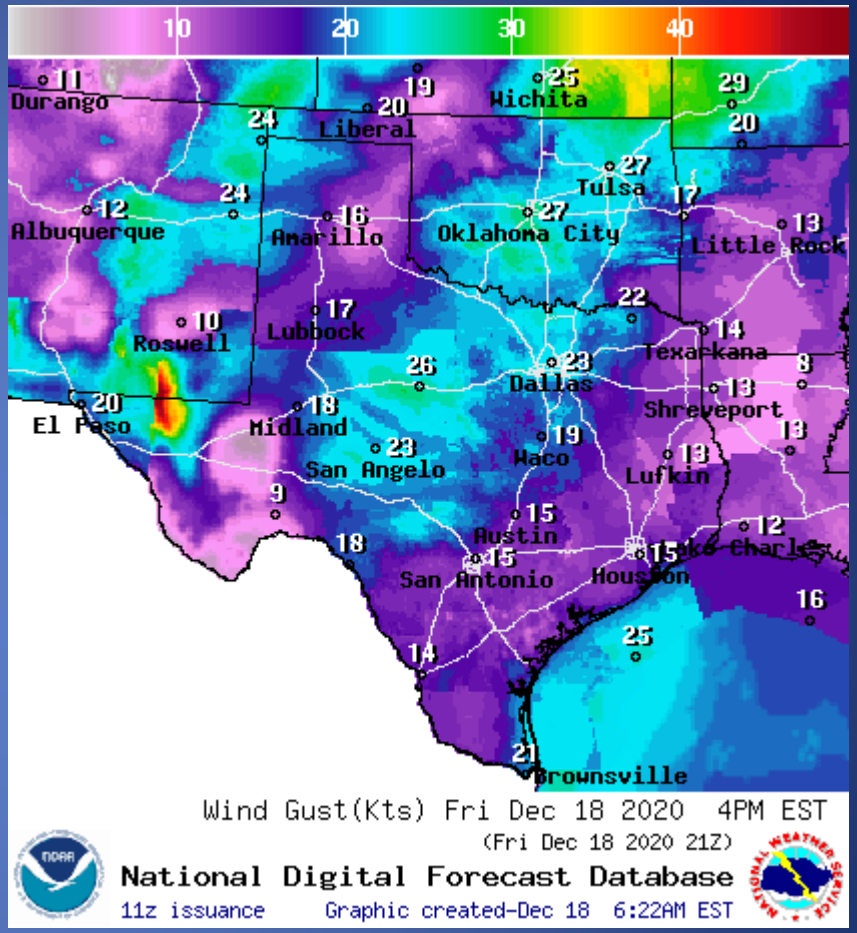

Wind Speeds

Gusts

Hazardous Weather

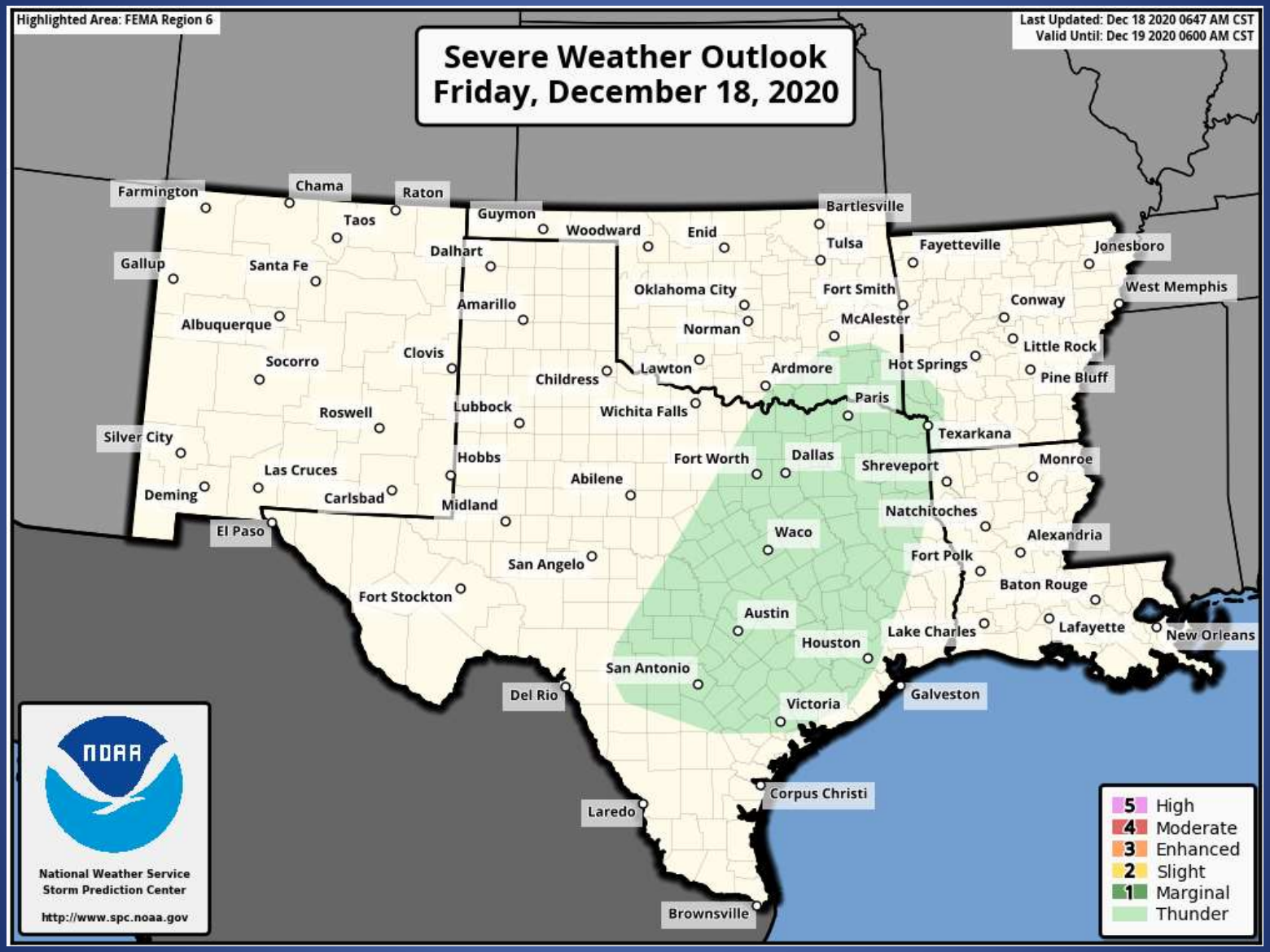

Hazardous Weather

A High Wind Warning is in effect for the Guadalupe Mountains today.

Elevated fire weather conditions are expected today in the Guadalupe Mountains.

Fire Danger Forecast

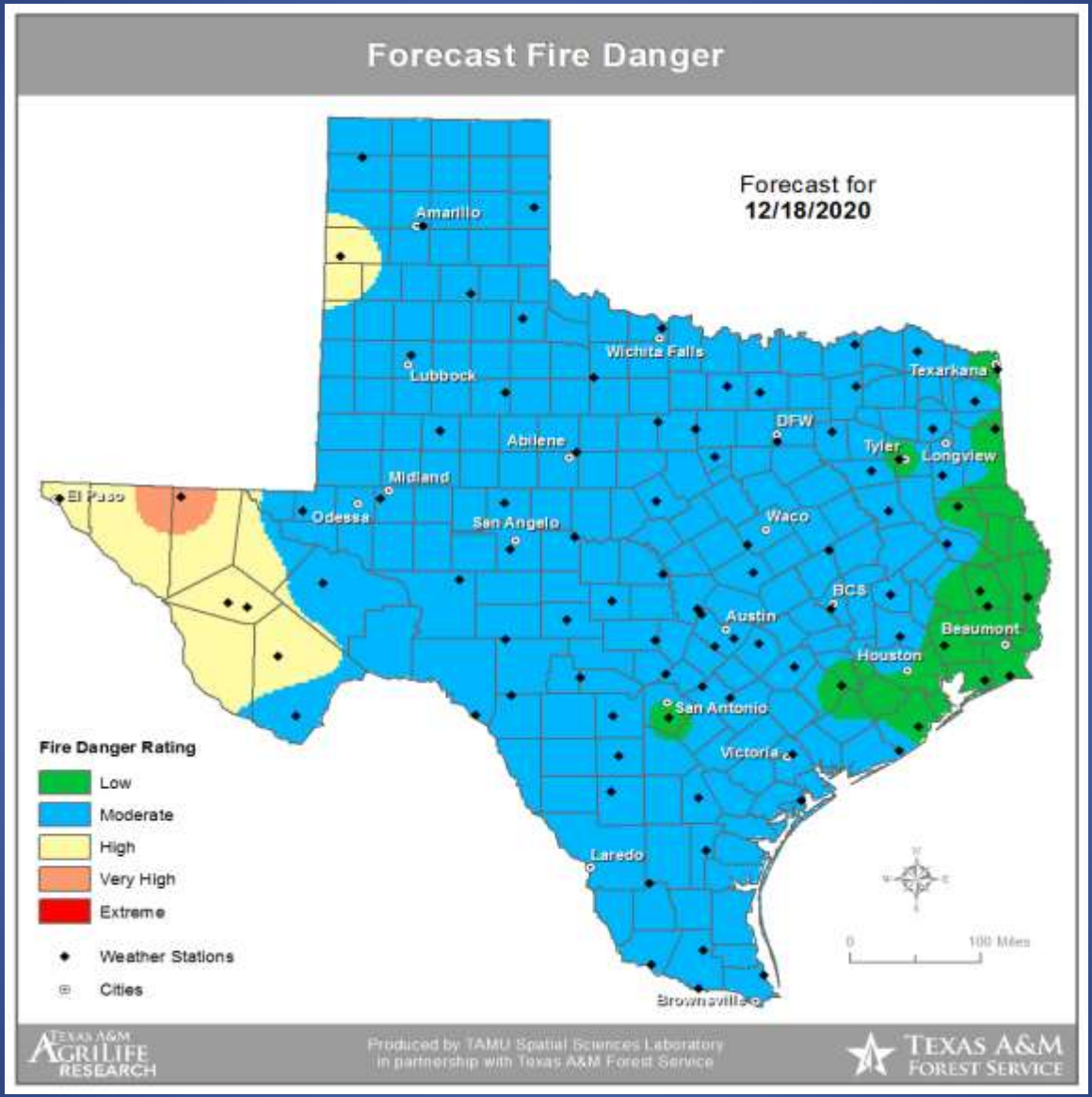

Burn Ban

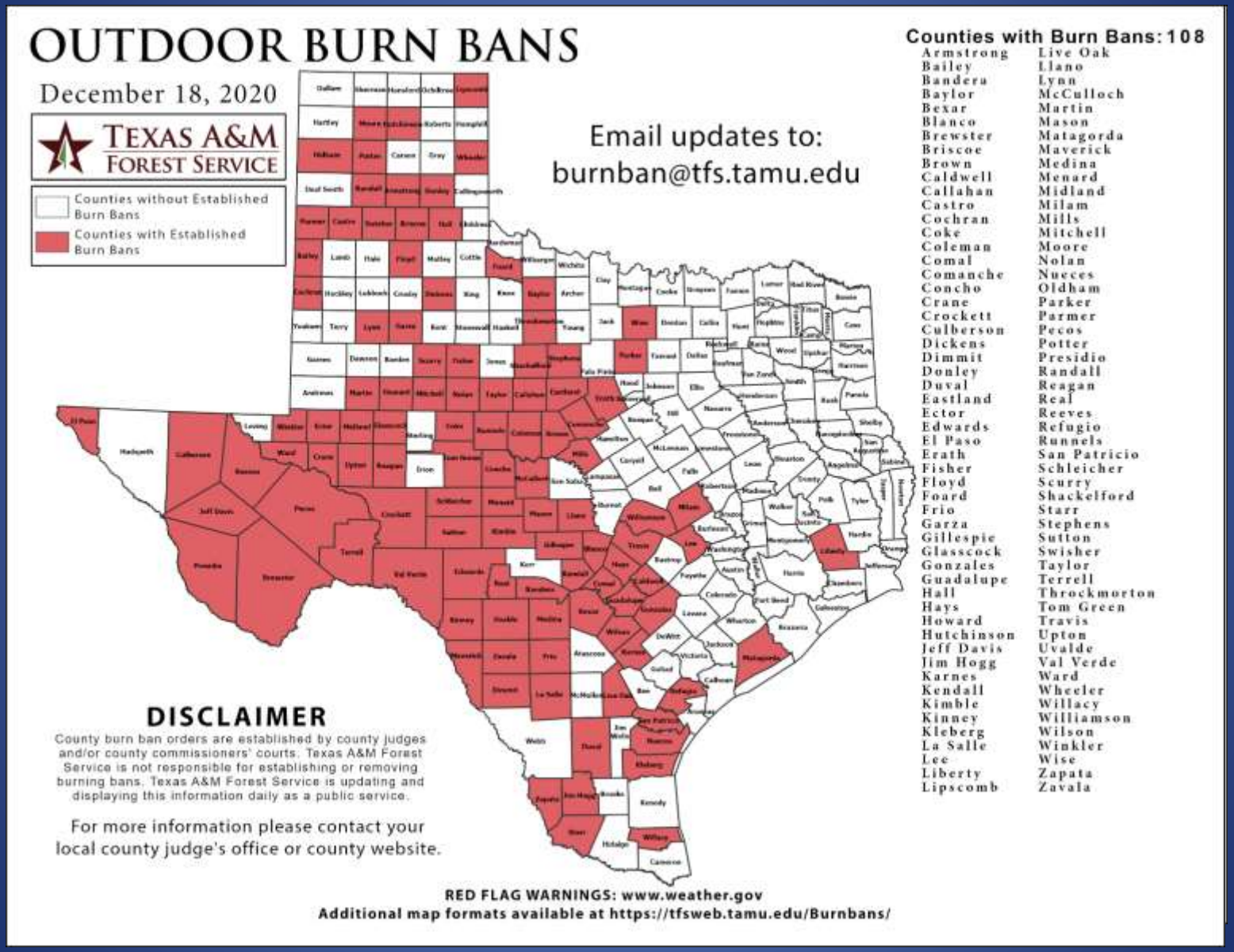
OUTDOOR BURN BANS
December 18, 2020
TEXAS A&M FOREST SERVICE
Counties without Established Burn Bans
Counties with Established Burn Bans
Email updates to:
burnban@tfs.tamu.edu
Counties with Burn Bans: 108
Armstrong
Bailey
Bandera
Baylor
Bexar
Blanco
Brewster
Briscoe
Brown
Caldwell
Callahan
Castro
Cochran
Coke
Coleman
Comal
Comanche
Concho
Crane
Crockett
Culberson
Dickens
Dimmit
Donley
Duval
Eastland
Ector
Edwards
El Paso
Erath
Fisher
Floyd
Foard
Frio
Garza
Gillespie
Glasscock
Gonzales
Guadalupe
Hall
Hays
Howard
Hutchinson
Jeff Davis
Jim Hogg
Karnes
Kendall
Kimble
Kinney
Kleberg
La Salle
Lee
Liberty
Lipscomb
Live Oak
Llano
Lynn
McCulloch
Martin
Mason
Matagorda
Maverick
Medina
Menard
Midland
Milam
Mills
Mitchell
Moore
Nolan
Nueces
Oldham
Parker
Parmer
Pecos
Potter
Presidio
Randall
Reagan
Real
Reeves
Refugio
Runnels
San Patricio
Schleicher
Scurry
Shackelford
Starr
Stephens
Sutton
Swisher
Taylor
Terrell
Throckmorton
Tom Green
Travis
Upton
Uvalde
Val Verde
Ward
Wheeler
Willacy
Williamson
Wilson
Winkler
Wise
Zapata
Zavala
DISCLAIMER
County burn ban orders are established by county judges and/or county commissioners' courts. Texas A&M Forest Service is not responsible for establishing or removing burning bans. Texas A&M Forest Service is updating and displaying this information daily as a public service.
For more information please contact your local county judge's office or county website.
RED FLAG WARNINGS: www.weather.gov
Additional map formats available at https://tfsweb.tamu.edu/Burnbans/

Keetch-Byram Drought Index

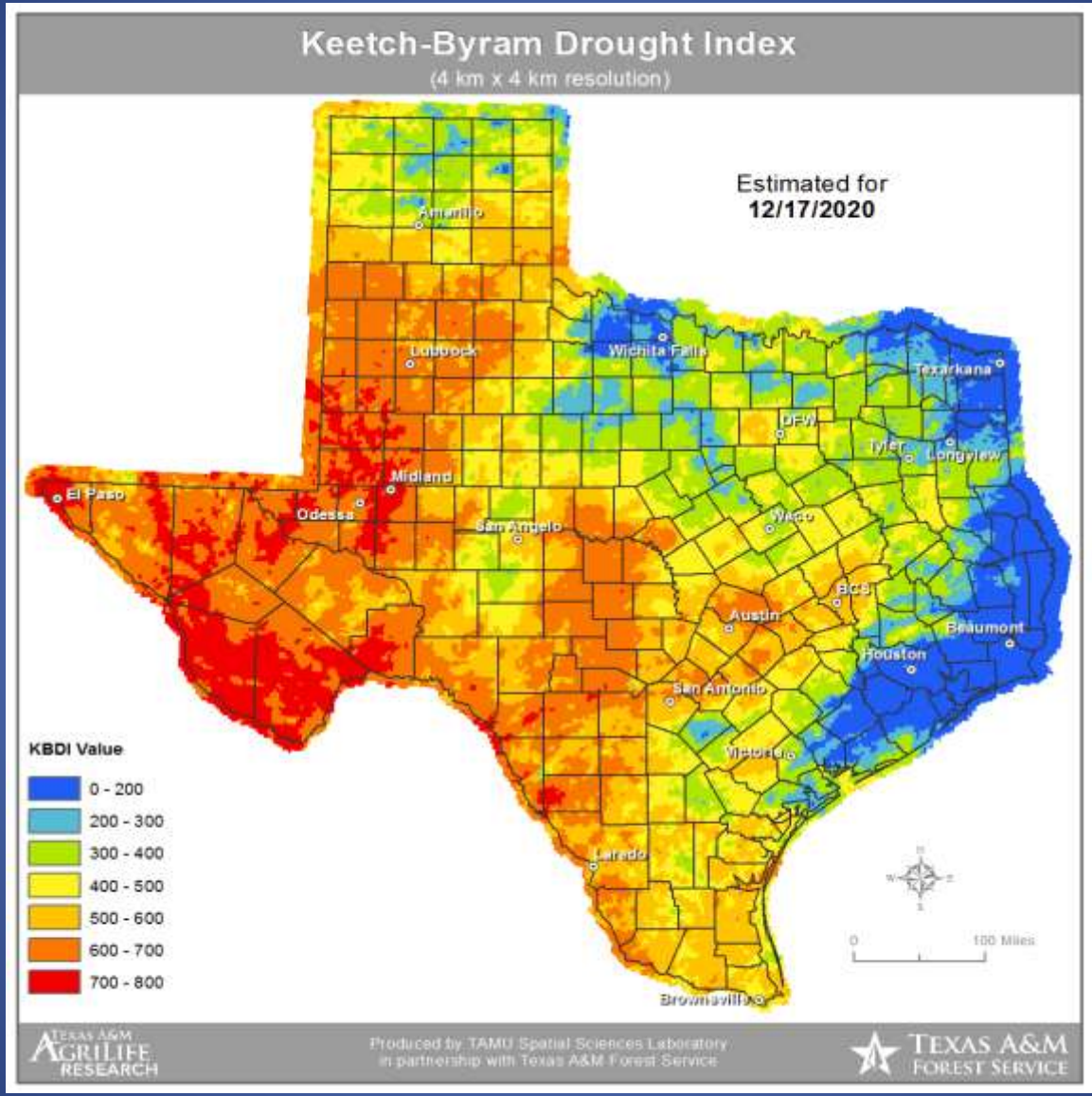

Fire Weather Warnings/Watches/State

DATE	WARNING TYPE	LOCATION
12/17/20	Grassland Fire Danger	Culberson County

Fire Activity (*Last 24 Hours)
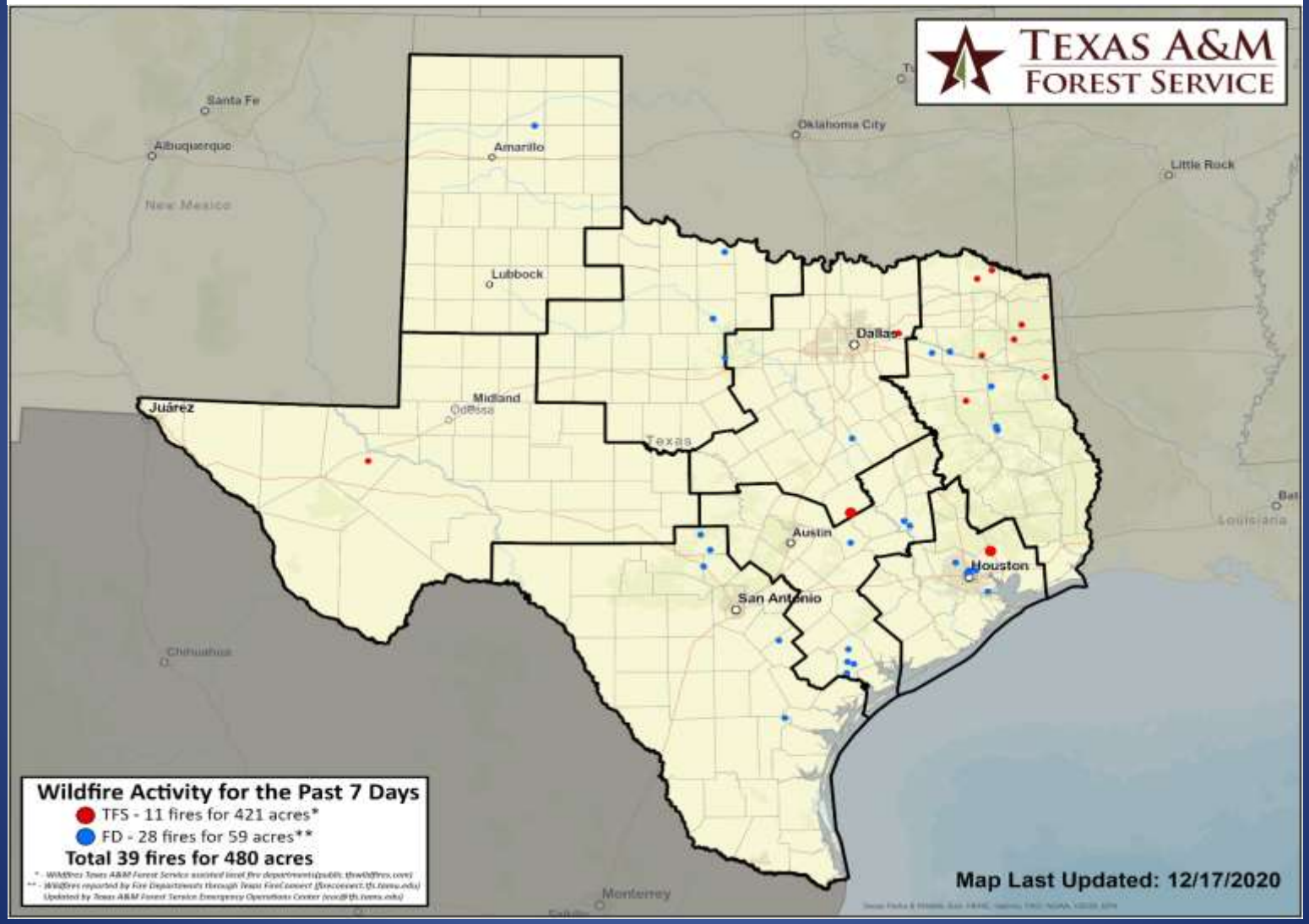
Reports 643 (+1) fires and 148,706 (No Change) acres destroyed this year. There are 108 (No Change) with burn bans. The Keetch–Byram Drought Index list 154 (no change) counties with an average over 400.